



AIRPORT DIRECTORY

2025 - 2026 EDITION

FOR FREE DISTRIBUTION



FOREWORD

The Kansas Department of Transportation (KDOT) Division of Aviation plays vital role in supporting and enhancing aviation throughout the state. Our office is dedicated to fostering a thriving aviation ecosystem, working with industry, academia, and other state agencies to provide the public with consistent excellence in all things aviation.

The division supports our current aviation communities through ensuring safe and reliable infrastructure, administering state funds, and providing guidance on relevant regulations and best practices. Our office also honors the rich aviation legacy of Kansas – promoting the historical preservation of aeronautical achievements in the state, while also supporting the development of a strong aviation workforce.

Finally, KDOT Aviation enables various state and local aviation initiatives – including planning assistance, regulatory guidance, and policy development. Across all manner of aviation projects, the Division of Aviation is committed to ensuring Kansas remains in its place as a global leader in the skies.

ABOUT THE DIVISION

KAIP

The Kansas Airport Improvement Program (KAIP) is designed to enhance the safety, efficiency, and accessibility of airports across the state by providing state funding for infrastructure improvements. As directed by K.S.A. 75-5061, KDOT Aviation administers KAIP to ensure that Kansas' public-use airports remain safe and operational, meeting the needs of both general aviation and commercial users.

Emerging Technology

KDOT Aviation plays a proactive role in embracing and integrating emerging aviation technologies to ensure Kansas remains at the forefront of innovation. This includes supporting the development and safe integration of Uncrewed Aerial Systems (UAS), or drones, into the state's airspace. Additionally, the division is highly involved in several other innovative areas – such as Advanced Air Mobility (AAM), Sustainable Aviation Fuels (SAF), and Electric Aircraft. The Division works closely with industry leaders, government agencies, and local communities to develop policies, regulations, and infrastructure that foster innovation while maintaining safety and efficiency.

Education

KDOT Aviation is a strong supporter of efforts to promote aviation safety and awareness. As such, the division regularly provides information and resources to educate Kansans on various aviation-related topics. Additionally, the division regularly collaborates with the Federal Aviation Administration (FAA), state agencies, and local schools and communities to foster increased knowledge and interest of aviation topics – such as safety, career opportunities, and relevant regulatory items.

DISCLAIMER

This edition utilizes imagery produced in conjunction with KDOT GIS maps. KDOT Aviation makes no warranties, guarantees, or representations regarding the accuracy of included imagery and assumes no liabilities for errors or omissions.

Please note that this directory is intended for informational and educational purposes only and is not intended for any flight-related purposes. As such, KDOT does not condone or support the use of this resource as a tool for flight-related navigation, operations, or planning.

Information and Acknowledgments

The information provided for facility and runway data is generated in part through public information provided by the Federal Aviation Administration (FAA). All data points included in this directory are only considered current as of the publication date of this resource and may fail to include changes to made after the date of publication.

Information current as of May 11, 2026.

Please check with individual airports or Notices to Airmen (NOTAMS) for up-to-date information to ensure necessary flight safety. KDOT is not responsible for NOTAM information, nor the operations, management, or status of any airfield or project.

Updates or Questions

For any questions regarding this directory, or in the event of any necessary changes required – please contact the KDOT Division of Aviation via the following methods:

- Email us at AirportQuestions@ks.gov
- Call the Aviation Division office line: (785) 296-2553

ABILENE

Facility	Abilene Municipal - K78	Latitude	038-54-14.6000N
Elevation	1152.5 MSL	Longitude	097-14-09.1000W



Runway	Length	Width	Material	VGSI
17/35	4100	75	CONC-G	P2L

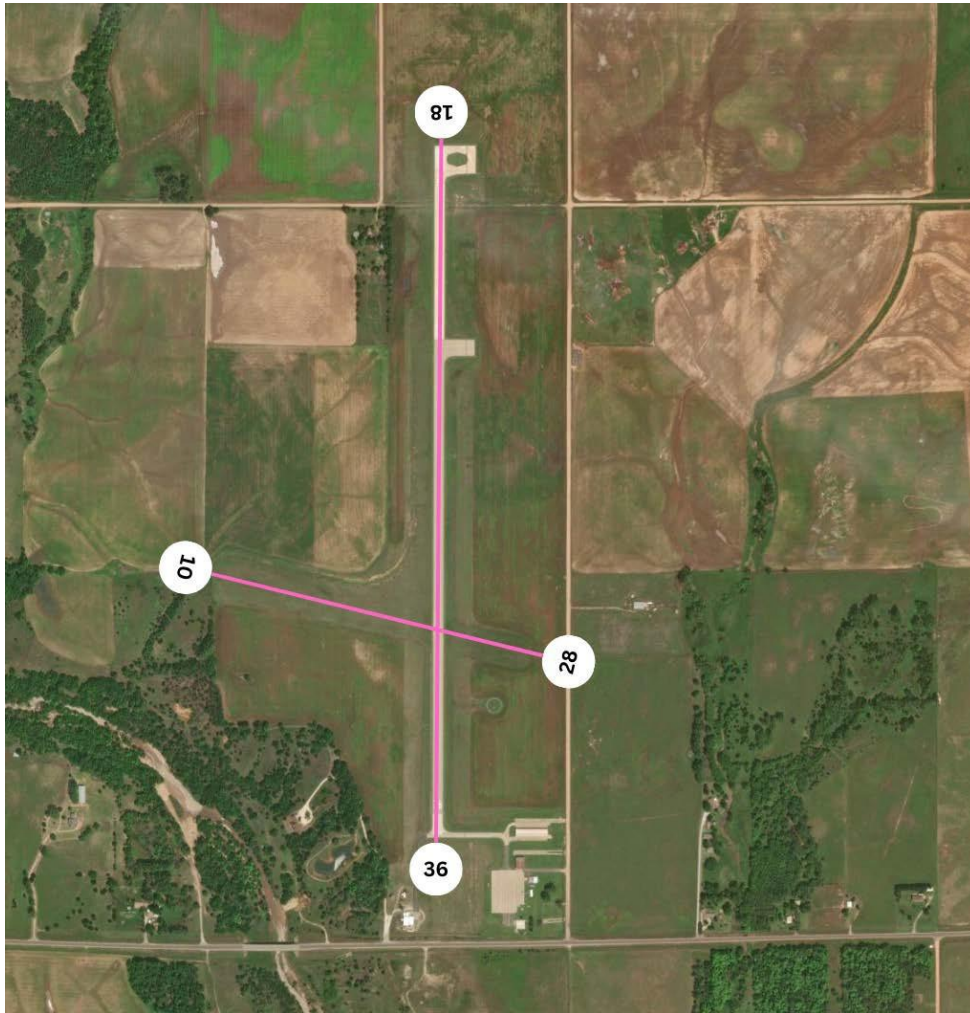
Remarks

COURTESY CAR AVBL.
 24 HR SELF SERVE FUEL.
 FOR CD CTC KANSAS CITY ARTCC AT 913-254-8508.

CTAF	UNICOM	GND CON	TOWER	APP CON	CLNC DEL	DEP CON
122.800	122.800			121.25		254.35
Fuel	100LL			ATIS	ASOS	AWOS
Attended	ALL/MON-SAT/0800-1700					124.125

ANTHONY

Facility	Anthony Municipal - ANY	Latitude	037-09-35.6000N
Elevation	1343.1 MSL	Longitude	098-04-46.3000W



Runway	Length	Width	Material	VGSI
10/28	2212	60	TURF-G	
18/36	5002	75	CONC-E	P2L

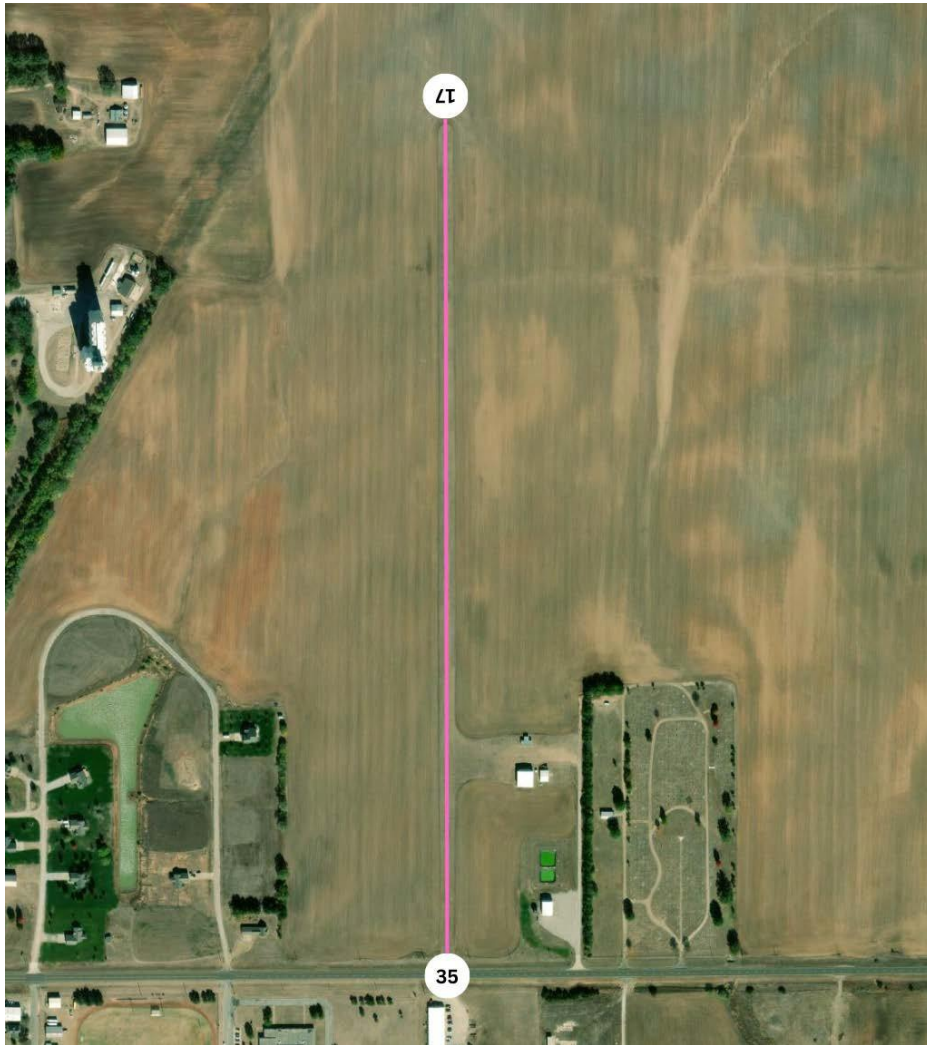
Remarks

24HR SELF SVC WITH CREDIT CARD.
 PILOT LOUNGE ACCESS USE KEY CODE 134.
 FOR CD IF UNA TO CTC ON FSS FREQ, CTC WICHITA APPCH AT 316-350-1520

CTAF	UNICOM	GND CON	TOWER	APP CON	CLNC DEL	DEP CON
122.800	122.800			126.7		353.5
Fuel	100LL			ATIS	ASOS	AWOS
Attended	UNATNDD					

ARGONIA

Facility	Argonia Municipal - 2K8	Latitude	037-16-31.3200N
Elevation	1279 MSL	Longitude	097-45-31.5000W



Runway	Length	Width	Material	VGSI
17/35	3200	60	TURF-G	

Remarks

FOR CD CTC WICHITA APCH AT 316-350-1520.

CTAF	UNICOM	GND CON	TOWER	APP CON	CLNC DEL	DEP CON
122.900						
Fuel				ATIS	ASOS	AWOS
Attended	UNATNDD					

ASHLAND

Facility	Harold Kier Field - K58	Latitude	037-10-00.1000N
Elevation	1951 MSL	Longitude	099-46-30.4600W



Runway	Length	Width	Material	VGSI
02/20	3125	300	TURF-F	
14/32	3135	300	TURF-F	

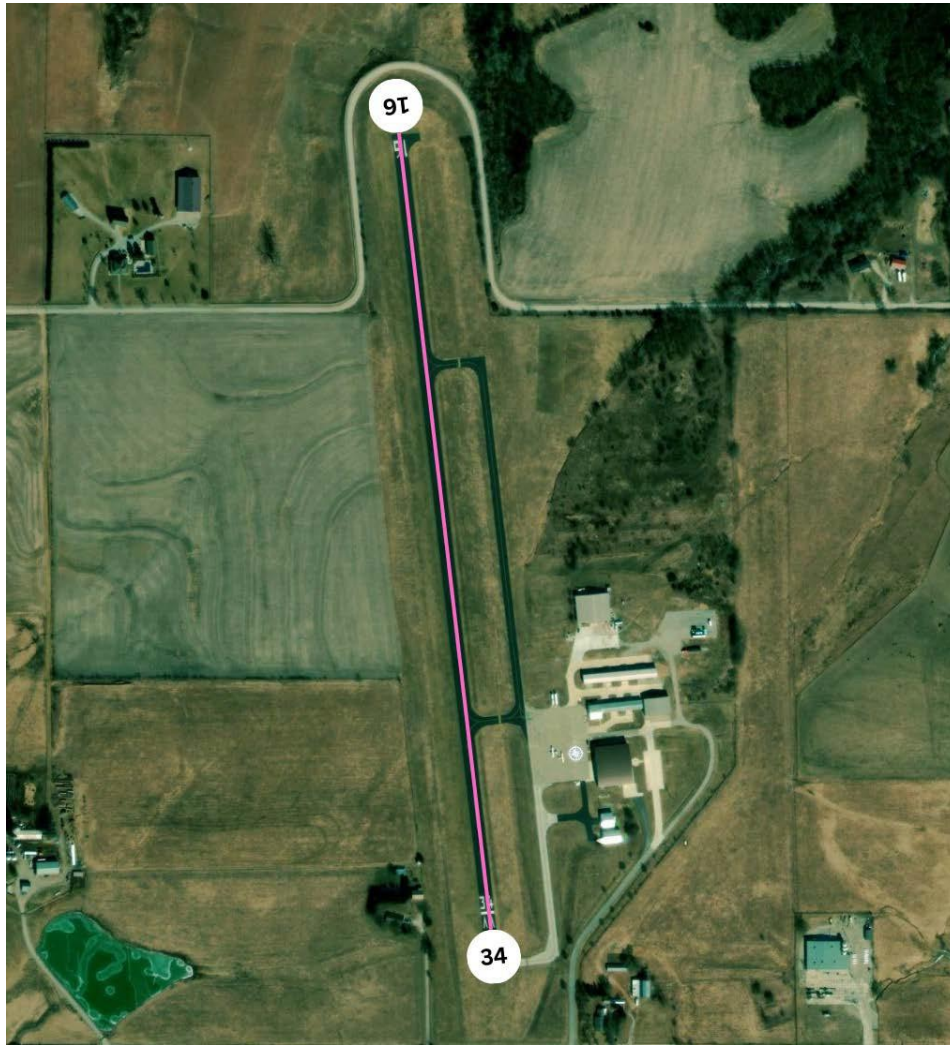
Remarks

PUBLIC PHONE AVBL 24 HRS 620-635-2153.
 PPR FOR FUEL CALL (620) 635-2200.
 FOR CD CTC KANSAS CITY ARTCC AT 913-254-8508.

CTAF	UNICOM	GND CON	TOWER	APP CON	CLNC DEL	DEP CON
122.900						
Fuel	100LL	ATIS		ASOS	AWOS	
Attended	UNATNDD					

ATCHISON

Facility	Amelia Earhart - K59	Latitude	039-34-13.8900N
Elevation	1073 MSL	Longitude	095-10-49.1900W



Runway	Length	Width	Material	VGSI
16/34	3000	48	ASPH-F	

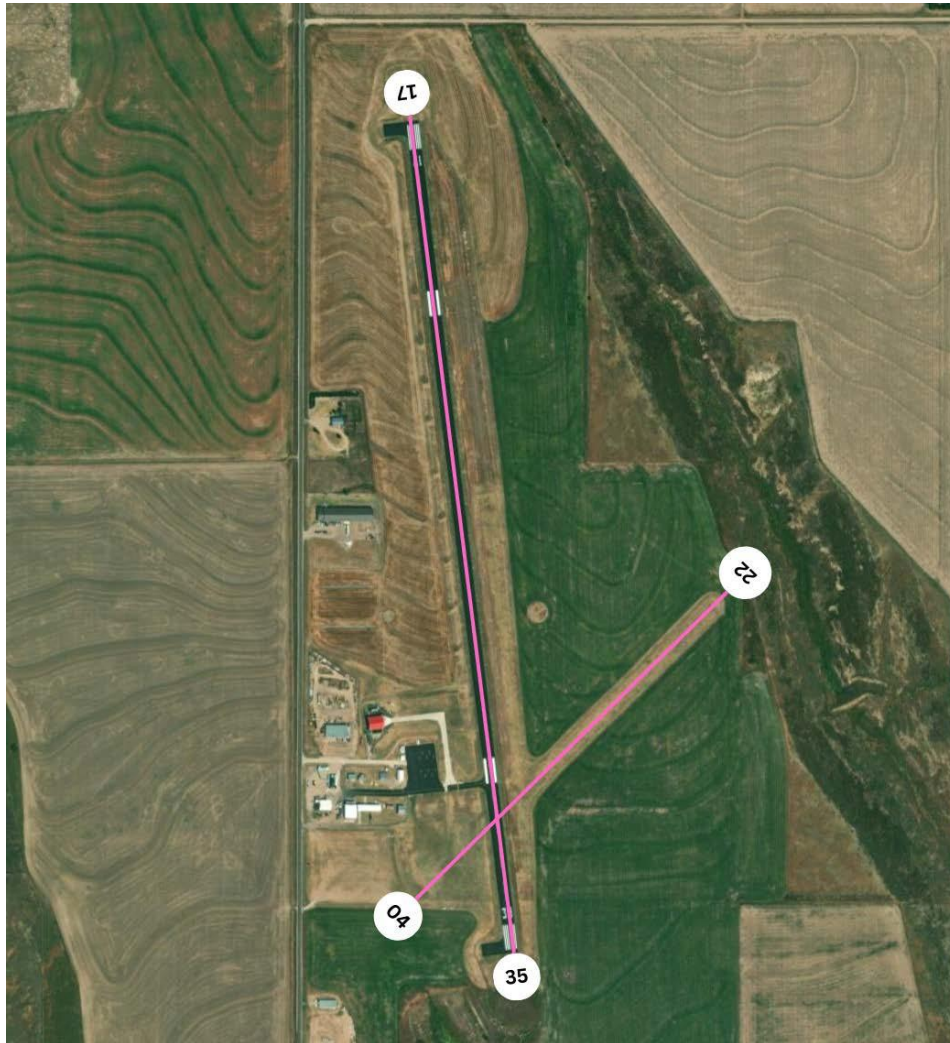
Remarks

24 HR SELF SVC FUEL AVBL.
FOR CD CTC KANSAS CITY APCH AT 816-329-2710.

CTAF	UNICOM	GND CON	TOWER	APP CON	CLNC DEL	DEP CON
122.800	122.800			124.7 / 120.35		
Fuel	100LL A+			ATIS	ASOS	AWOS
Attended	ALL/ALL/0900-1900					123.675

ATWOOD

Facility	Rawlins County - ADT	Latitude	039-50-25.2200N
Elevation	2990.7 MSL	Longitude	101-02-32.9400W



Runway	Length	Width	Material	VGSI
04/22	2400	100	TURF-G	
17/35	5000	75	ASPH-G	P2L

Remarks

24 HR SELF-SERVE FUEL.
 FOR CD CTC DENVER ARTCC AT 303-651-4257.
 PUBLIC PHONE AVBL 24 HRS.

CTAF	UNICOM	GND CON	TOWER	APP CON	CLNC DEL	DEP CON
122.700	122.700			132.7		226.675
Fuel	100LL			ATIS	ASOS	AWOS
Attended	UNATNDD					118.675

AUGUSTA

Facility	Augusta Municipal - 3AU	Latitude	037-40-17.9000N
Elevation	1328 MSL	Longitude	097-04-40.3000W



Runway	Length	Width	Material	VGSI
18/36	4201	60	ASPH-G	P4L

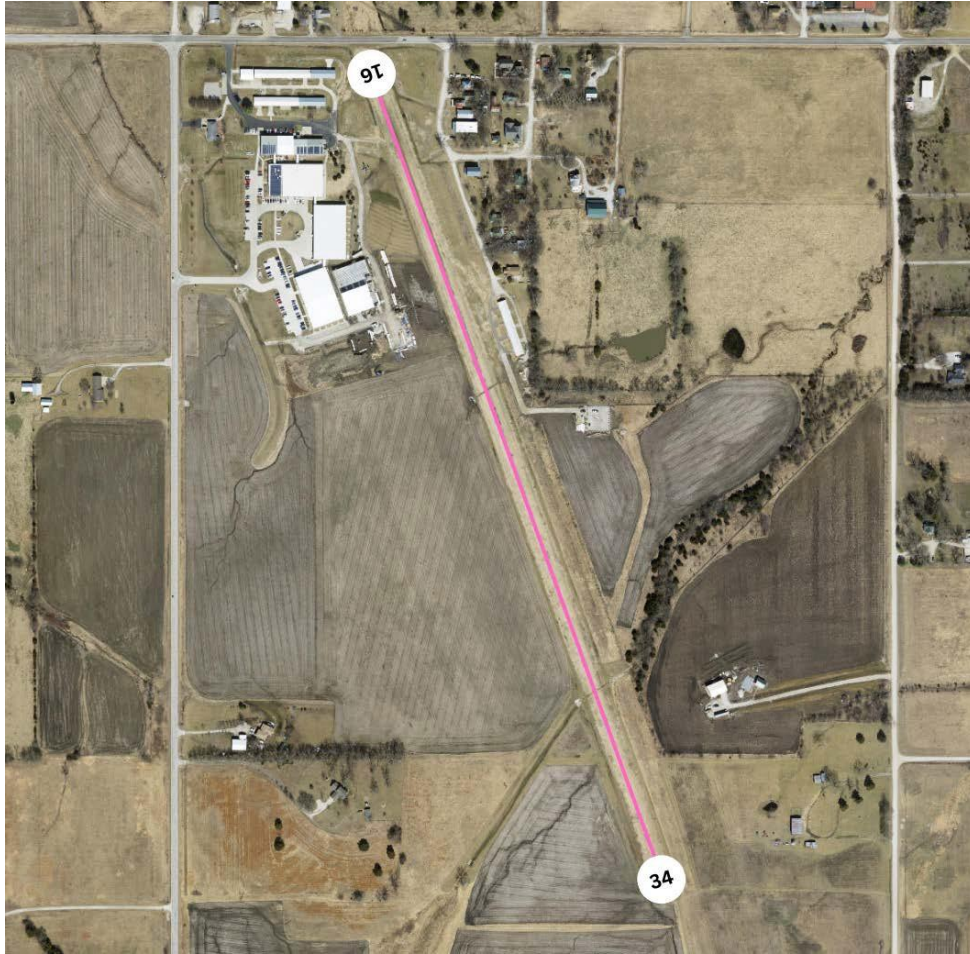
Remarks

SELF SVC AND FULL SVC 100LL, MOGAS, JET A+ FULL SVC.
 FOR CD CTC WICHITA APCH AT 316-350-1520.
 AIRPORT LINE OFFICE PHONE 316-733 1326
 FOR SVC AFT HRS CALL (316)-733-1326.

CTAF	UNICOM	GND CON	TOWER	APP CON	CLNC DEL	DEP CON
122.800	122.800			134.8	125	269.1
Fuel	100LL A+ MOGAS			ATIS	ASOS	AWOS
Attended	ALL/MON-FRI/0800-1700					124.175

BALDWIN CITY

Facility	Vinland Valley Aerodrome - K64	Latitude	038-50-10.0700N
Elevation	890 MSL	Longitude	095-10-55.3300W



Runway	Length	Width	Material	VGSI
16/34	3030	80	TURF-G	

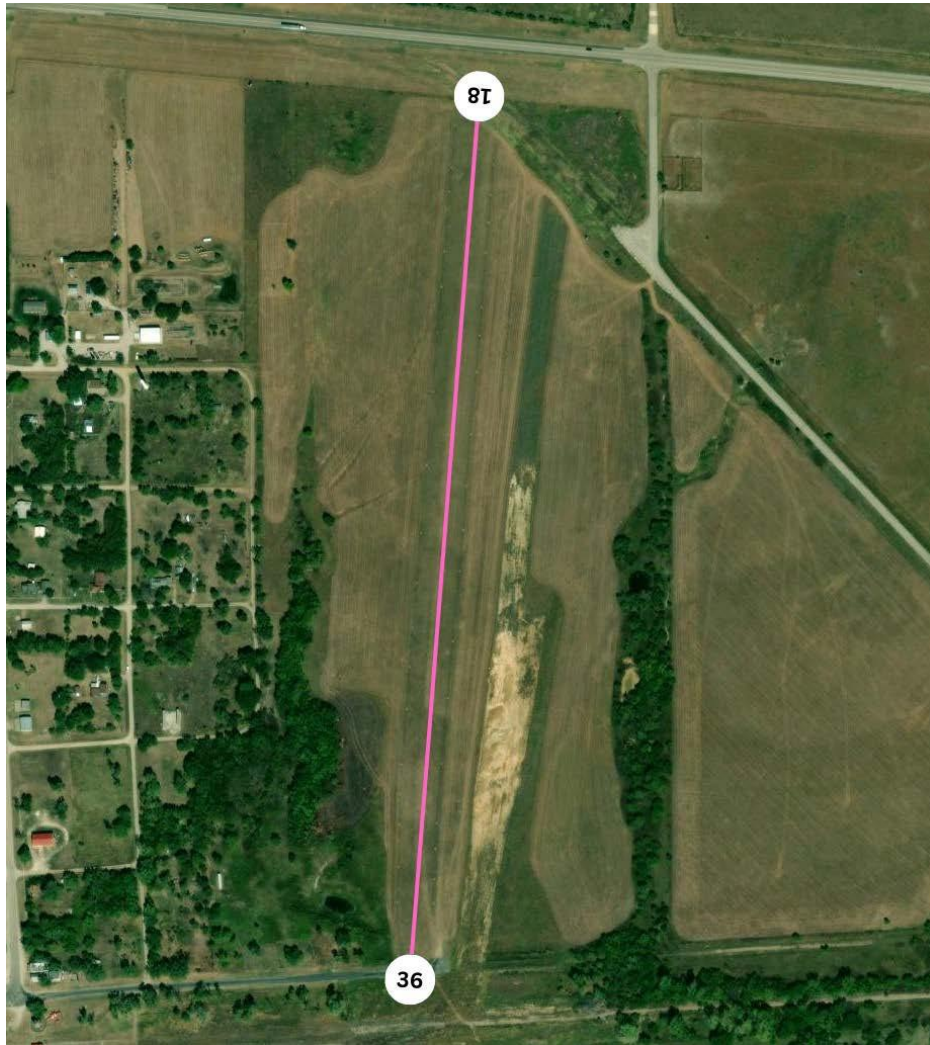
Remarks

FOR CD CTC KANSAS CITY ARTCC AT 913-254-8508.
 FUEL ONLY AVLB OP HRS OR W/PRIOR ARRANGEMENT

CTAF	UNICOM	GND CON	TOWER	APP CON	CLNC DEL	DEP CON
122.900						
Fuel	100LL			ATIS	ASOS	AWOS
Attended	ALL/MON-THURS/0730-1730 ALL /FRIDAY/0730-1700					

BEAUMONT

Facility	Beaumont Hotel - 07S	Latitude	037-39-33.5000N
Elevation	1617 MSL	Longitude	096-31-39.6900W



Runway	Length	Width	Material	VGSI
18/36	2400	80	TURF-G	

Remarks

20 FT X 1200 FT PAVED TWY TO ACFT PRKG AT HOTEL/RESTAURANT
 AFT HRS OR EMERG CALL 316-377-3085.
 FOR CD CTC KANSAS CITY ARTCC AT 913-254-8508.

CTAF	UNICOM	GND CON	TOWER	APP CON	CLNC DEL	DEP CON
122.900						
Fuel				ATIS	ASOS	AWOS
Attended	UNATNDD					

BELLEVILLE

Facility	Belleville Municipal - RPB	Latitude	039-49-03.9300N
Elevation	1538 MSL	Longitude	097-39-34.5100W



Runway	Length	Width	Material	VGSI
14/32	1415	100	TURF-G	
18/36	3500	60	ASPH-G	P2L

Remarks

PUBLIC TELEPHONE AVAILABLE IN PILOT'S LOUNGE.
 OCNL ULTRALIGHT ACTVTY ON & INVOF ARPT.
 FOR CD CTC MINNEAPOLIS ARTCC AT 651-463-5588.
 TRANSPORTATION (AVBL 24 HRS) CTC POLICE DISPATCHER ON 785-527-5657. FUEL BY CREDIT CARD.

CTAF	UNICOM	GND CON	TOWER	APP CON	CLNC DEL	DEP CON
122.800	122.800			126.4		317.7
Fuel	100LL			ATIS	ASOS	AWOS
Attended	UNATNDD					

BELOIT

Facility	Moritz Memorial - K61	Latitude	039-28-17.7700N
Elevation	1418.4 MSL	Longitude	098-07-43.5200W



Runway	Length	Width	Material	VGSI
04/22	2340	120	TURF-F	
08/26	1666	70	TURF-F	
17/35	4200	75	CONC-G	P2L

Remarks

GLIDER OPS ON ARPT. RDO CTL OPS ON & INVOF ARPT; WKEND & HOL.
 FOR CD CTC KANSAS CITY ARTCC AT 913-254-8508.
 FUEL AVBL H24 WITH CREDIT CARD; SVC AFT HR - AMGR.

CTAF	UNICOM	GND CON	TOWER	APP CON	CLNC DEL	DEP CON
122.800	122.800			134.9		363.2
Fuel	100LL A			ATIS	ASOS	AWOS
Attended	ALL/MON-SAT/0800-1800					118.225

BENTON

Facility	Lloyd Stearman Field - 1K1	Latitude	037-46-28.0000N
Elevation	1364.1 MSL	Longitude	097-06-47.6000W



Runway	Length	Width	Material	VGSI
17/35	5106	75	ASPH-G	P2L

Remarks

FOR CD CTC WICHITA APCH AT 316-350-1520.
 WARBIRD, ANTIQUE & HEL OPS ON & INVOF ARPT. TURF OPS W OF RWY.
 UNCTLD VEHICLE TFC INVOF HANGARS & ON TWYS. BACK TAX ON RWY WHEN ABLE.
 AVBL H24 WITH CREDIT CARD AMGR.
 AFT HR - NRS POSTED AT FBO OR AMGR.

CTAF	UNICOM	GND CON	TOWER	APP CON	CLNC DEL	DEP CON
123.075	123.075			134.8	125	269.1
Fuel	100LL A			ATIS	ASOS	AWOS
Attended	ALL/ALL/0700-2300					

BIRD CITY

Facility	Bressler Field - 5K0	Latitude	039-44-38.9000N
Elevation	3489 MSL	Longitude	101-33-23.3000W



Runway	Length	Width	Material	VGSI
08/26	3460	70	TURF-G	
17/35	2270	75	TURF-G	


Remarks

DURING OCT-MAR CALL 785-734-2631 FOR ARPT CONDS.
 FOR CD CTC DENVER ARTCC AT 303-651-4257.
 PUBLIC PHONE IN OFFICE AT ARPT.

CTAF	UNICOM	GND CON	TOWER	APP CON	CLNC DEL	DEP CON
122.900						
Fuel				ATIS	ASOS	AWOS
Attended	OCT-MAR/UNATNDD/ APR-SEP/ALL/DALGT					

BUCKLIN

Facility	Bucklin - 8K0	Latitude	037-32-44.5000N
Elevation	2418 MSL	Longitude	099-38-31.8000W



Runway	Length	Width	Material	VGSI
18/36	2560	150	TURF-F	

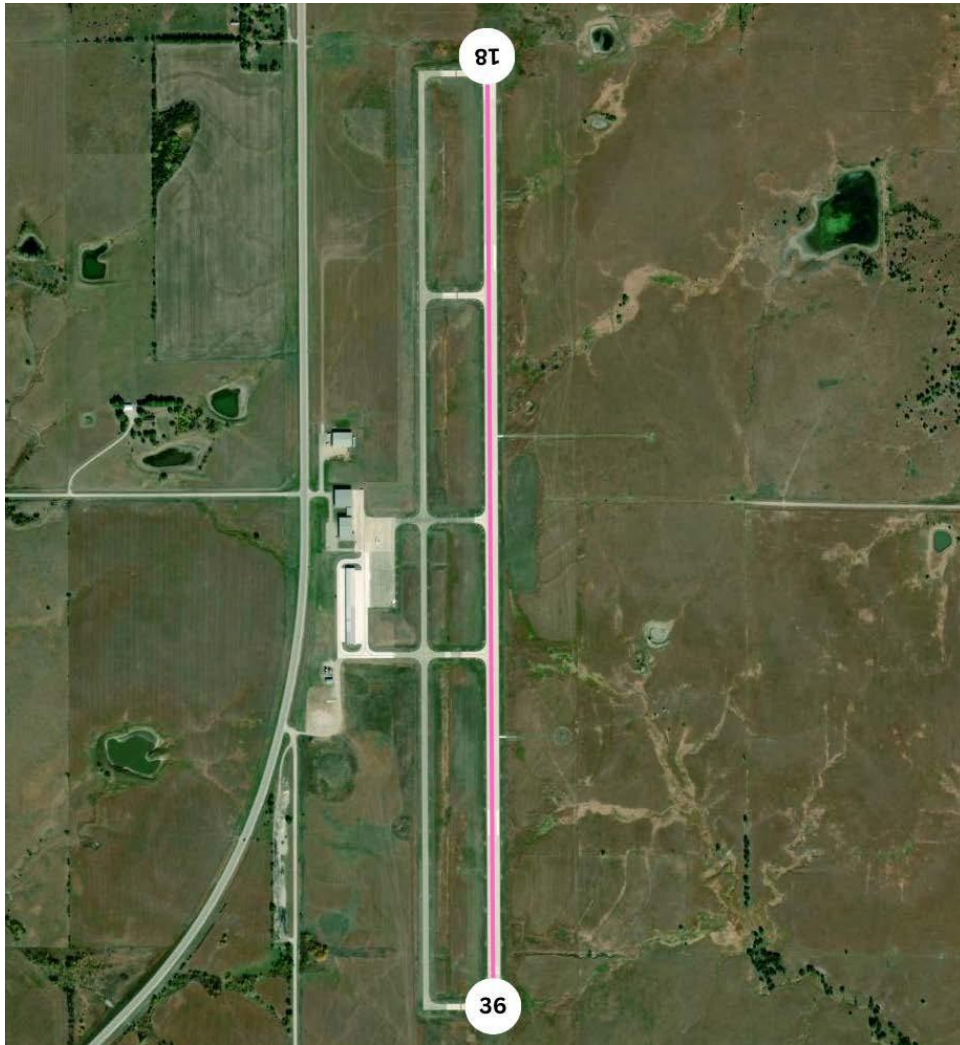
Remarks

FOR CD CTC KANSAS CITY ARTCC AT 913-254-8508.

CTAF	UNICOM	GND CON	TOWER	APP CON	CLNC DEL	DEP CON
122.900						
Fuel				ATIS	ASOS	AWOS
Attended	UNATNDD					

BURLINGTON

Facility	Coffey County - UKL	Latitude	038-18-08.9300N
Elevation	1174.4 MSL	Longitude	095-43-29.8500W



Runway	Length	Width	Material	VGSI
18/36	5500	75	CONC-E	P4L

Remarks

ULTRALIGHT ACTVTY ON & INVOF ARPT.
 WILDLIFE ON AND INVOF ARPT.
 FOR CD CTC KANSAS CITY ARTCC AT 913-254-8508.

CTAF	UNICOM	GND CON	TOWER	APP CON	CLNC DEL	DEP CON
123.000	123.000			127.725		270.25
Fuel	100LL A			ATIS	ASOS	AWOS
Attended	ALL/MON-FRI/0800-1800 ALL/SAT-SUN/0800-1700					121.125

CALDWELL

Facility	Caldwell Municipal - 01K	Latitude	037-02-11.8000N
Elevation	1157 MSL	Longitude	097-35-08.0000W



Runway	Length	Width	Material	VGSI
17/35	2460	110	TURF-G	

Remarks

LNDG FEE FOR COMMERCIAL USERS ONLY.
FOR CD CTC WICHITA APCH AT 316-350-1520.

CTAF	UNICOM	GND CON	TOWER	APP CON	CLNC DEL	DEP CON
122.900						
Fuel				ATIS	ASOS	AWOS
Attended	UNATNDD					

CHANUTE

Facility	Martin Johnson - CNU	Latitude	037-40-04.3800N
Elevation	1002.5 MSL	Longitude	095-29-12.1800W



Runway	Length	Width	Material	VGSI
18/36	4254	75	ASPH-G	P2L

Remarks

FOR AFT HRS EMERG CALL (620) 305-9689.
 ULTRALIGHT ACTV, BIRDS & WILDLIFE ON & INVOF ARPT.
 COURTESY CAR AVBL.
 FOR CD IF UNA TO CTC ON FSS FREQ, CTC KANSAS CITY ARTCC AT 913-254-8508.

CTAF	UNICOM	GND CON	TOWER	APP CON	CLNC DEL	DEP CON
122.700	122.700			132.9		279.5
Fuel	100LL A			ATIS	ASOS	AWOS
Attended	ALL/MON-SAT/0800-1700 ALL/SUN/1200-1700				127.075	

CIMARRON

Facility	Cimarron Municipal - 8K8	Latitude	037-49-58.3100N
Elevation	2749.5 MSL	Longitude	100-20-53.3700W



Runway	Length	Width	Material	VGSI
11/29	1619	50	TURF-P	
18/36	3200	60	CONC-G	P2L

Remarks

FOR CD CTC KANSAS CITY ARTCC AT 913-254-8508.

CTAF	UNICOM	GND CON	TOWER	APP CON	CLNC DEL	DEP CON
122.900						
Fuel				ATIS	ASOS	AWOS
Attended	UNATNDD					

CLAY CENTER

Facility	Clay Center Municipal - CYW	Latitude	039-23-13.7000N
Elevation	1208.9 MSL	Longitude	097-09-26.0000W



Runway	Length	Width	Material	VGSI
17/35	4197	75	ASPH-F	P2L

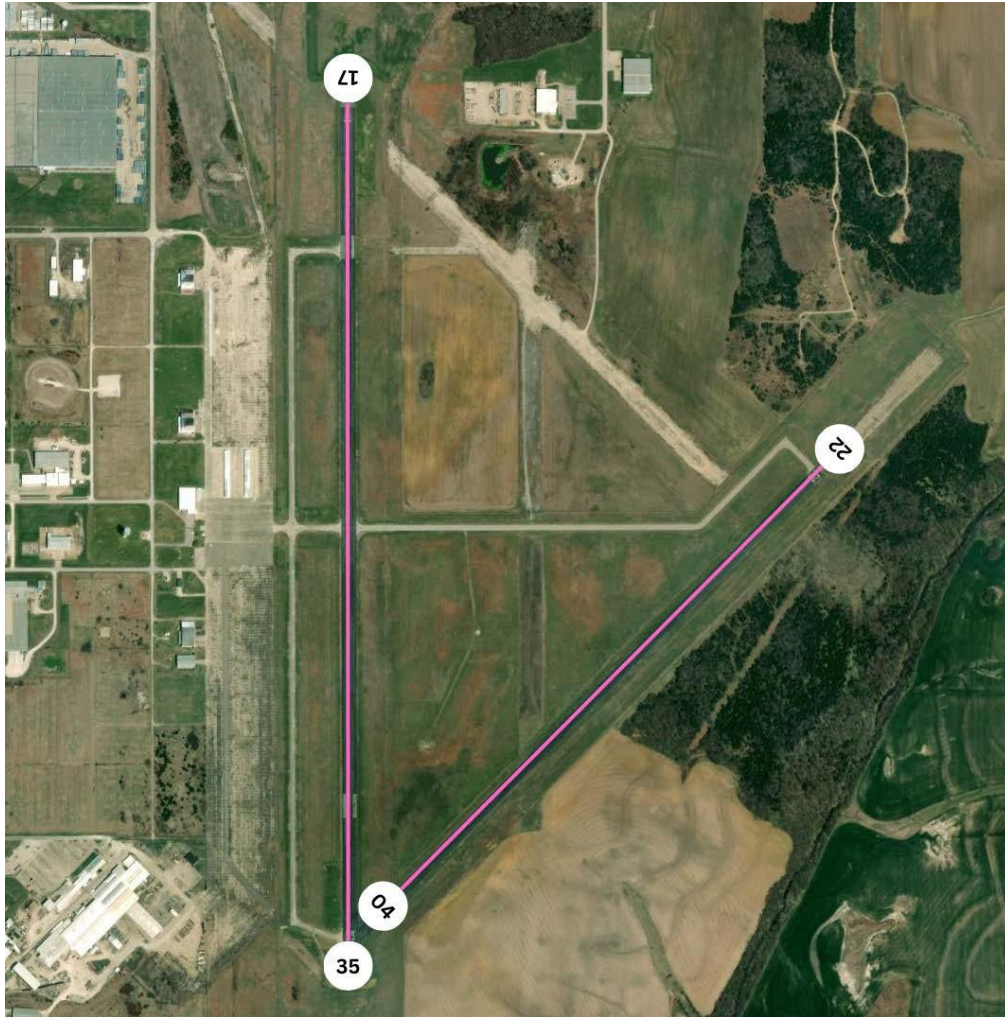
Remarks

FOR CD CTC MARSHALL APCH AT 785-239-2118. WHEN MARSHALL APCH IS CLSD, CTC KANSAS CITY ARTCC AT 913-254-8508.
 FOR SVC AFT DUSK CALL CELL 785-757-4551.

CTAF	UNICOM	GND CON	TOWER	APP CON	CLNC DEL	DEP CON
122.800	122.800			121.25		254.35
Fuel	100LL			ATIS	ASOS	AWOS
Attended	ALL/ALL/0800-1700					119.95

COFFEYVILLE

Facility	Coffeyville Municipal - CFV	Latitude	037-05-38.4000N
Elevation	754.4 MSL	Longitude	095-34-19.2000W



Runway	Length	Width	Material	VGSI
04/22	4005	75	ASPH-F	
17/35	5868	100	ASPH-F	P4L


Remarks

DEER ON & INVOF ARPT.
 AFTER HRS CITY OF COFFEYVILLE CONTACT 620-252-8027.
 FOR CD CTC KANSAS CITY ARTCC AT 913-254-8508.
 AFTER HRS FUEL SVC CALL 620-870-0935.

CTAF	UNICOM	GND CON	TOWER	APP CON	CLNC DEL	DEP CON
123.000	123.000			128.6		282.325
Fuel	100LL A			ATIS	ASOS	AWOS
Attended	ALL/MON-SAT/0800-1600 ALL/SUN/1000-1700				121.275	

COLBY

Facility	Shalz Field - CBK	Latitude	039-25-38.8500N
Elevation	3188.2 MSL	Longitude	101-02-47.8300W



Runway	Length	Width	Material	VGSI
04/22	2600	80	TURF-G	
12/30	2660	90	TURF-G	
17/35	5110	75	CONC-F	P4L

Remarks

ULTRALIGHT ACTIVITY ON & INVOF ARPT.
 FOR SVC CALL (785) 460-4438/460-3298.
 FOR CD CTC DENVER ARTCC AT 303-651-4257.

CTAF	UNICOM	GND CON	TOWER	APP CON	CLNC DEL	DEP CON
122.800	122.800			132.7		226.675
Fuel	100LL A1			ATIS	ASOS	AWOS
Attended	ALL/MON-FRI/0800-1800 ALL/SAT/0800-1700					118.175

COLDWATER

Facility	Comanche County - 3K8	Latitude	037-13-22.3000N
Elevation	2086.1 MSL	Longitude	099-19-55.3000W



Runway	Length	Width	Material	VGSI
17/35	4500	60	CONC-E	P4L

Remarks

FOR CD CTC KANSAS CITY ARTCC AT 913-254-8508.
 FOR FUEL CALL THE COUNTY OFFICE 620-582-2933 OR AFTER 4:30 PM CALL SHERIFF 620-582-2511

CTAF	UNICOM	GND CON	TOWER	APP CON	CLNC DEL	DEP CON
122.900				126.95		379.2
Fuel	100LL			ATIS	ASOS	AWOS
Attended	UNATNDD					118.5

CONCORDIA

Facility	Blosser Municipal - CNK	Latitude	039-32-59.5200N
Elevation	1488.1 MSL	Longitude	097-39-07.3500W



Runway	Length	Width	Material	VGSI
12/30	2040	60	TURF-G	
18/36	4000	75	ASPH-G	P4L

Remarks

FUEL AVBL H24 WITH CREDIT CARD.
FOR CD CTC KANSAS CITY ARTCC AT 913-254-8508.

CTAF	UNICOM	GND CON	TOWER	APP CON	CLNC DEL	DEP CON
122.800	122.800			134.9		363.2
Fuel	100LL A+			ATIS	ASOS	AWOS
Attended	ALL/MON-FRI/0800-1600				123.825	

COTTONWOOD FALLS

Facility	Cottonwood Falls - 9K0	Latitude	038-21-31.0500N
Elevation	1273 MSL	Longitude	096-33-16.0300W



Runway	Length	Width	Material	VGSI
17/35	2300	155	TURF-G	

Remarks

FOR CD CTC KANSAS CITY ARTCC AT 913-254-8508.
(A76) NO PHONE AVBL.

CTAF	UNICOM	GND CON	TOWER	APP CON	CLNC DEL	DEP CON
122.900						
Fuel				ATIS	ASOS	AWOS
Attended	UNATNDD					

COUNCIL GROVE

Facility	Council Grove Municipal - K63	Latitude	038-40-35.3000N
Elevation	1409 MSL	Longitude	096-34-21.9000W



Runway	Length	Width	Material	VGSI
04/22	1845	120	TURF-G	
12/30	1690	75	TURF-G	

Remarks

FOR CD CTC KANSAS CITY ARTCC AT 913-254-8508.

CTAF	UNICOM	GND CON	TOWER	APP CON	CLNC DEL	DEP CON
122.900						
Fuel				ATIS	ASOS	AWOS
Attended	UNATNDD					

DIGHTON

Facility	Dighton - K65	Latitude	038-29-20.0700N
Elevation	2779 MSL	Longitude	100-28-54.0200W



Runway	Length	Width	Material	VGSI
06/24	2000	110	TURF-F	
13/31	2000	110	TURF-F	
17/35	2400	40	ASPH-G	

Remarks

FOR CD CTC KANSAS CITY ARTCC AT 913-254-8508.
PUBLIC PHONE AVBL - 620-397-8651.

CTAF	UNICOM	GND CON	TOWER	APP CON	CLNC DEL	DEP CON
122.900						
Fuel				ATIS	ASOS	AWOS
Attended	UNATNDD					

DODGE CITY

Facility	Dodge City Regional - DDC	Latitude	037-45-47.2000N
Elevation	2595.5 MSL	Longitude	099-57-55.5000W



Runway	Length	Width	Material	VGSI
02/20	4649	100	ASPH-F	P4L
14/32	6899	100	ASPH-F	V4L

Remarks

FOR CD IF UNA TO CTC ON FSS FREQ, CTC KANSAS CITY ARTCC AT 913-254-8508.

CTAF	UNICOM	GND CON	TOWER	APP CON	CLNC DEL	DEP CON
122.700	122.700			125.2		285.425
Fuel	100LL A			ATIS	ASOS	AWOS
Attended	ALL/ALL/0600-2200				118.525	

EL DORADO

Facility	Patty Field - 9K6	Latitude	037-48-01.6000N
Elevation	1385 MSL	Longitude	096-47-56.5000W



Runway	Length	Width	Material	VGSI
18/36	1800	60	TURF-F	

Remarks

FOR CD CTC WICHITA APCH AT 316-350-1520.

CTAF	UNICOM	GND CON	TOWER	APP CON	CLNC DEL	DEP CON
122.900						
Fuel				ATIS	ASOS	AWOS
Attended	UNATNDD					

EL DORADO

Facility	Capt. Jack Thomas Memorial - EQA	Latitude	037-46-26.8000N
Elevation	1379.3 MSL	Longitude	096-49-03.8000W



Runway	Length	Width	Material	VGSI
04/22	4204	75	ASPH-G	P2L
15/33	4200	75	CONC-G	P2L

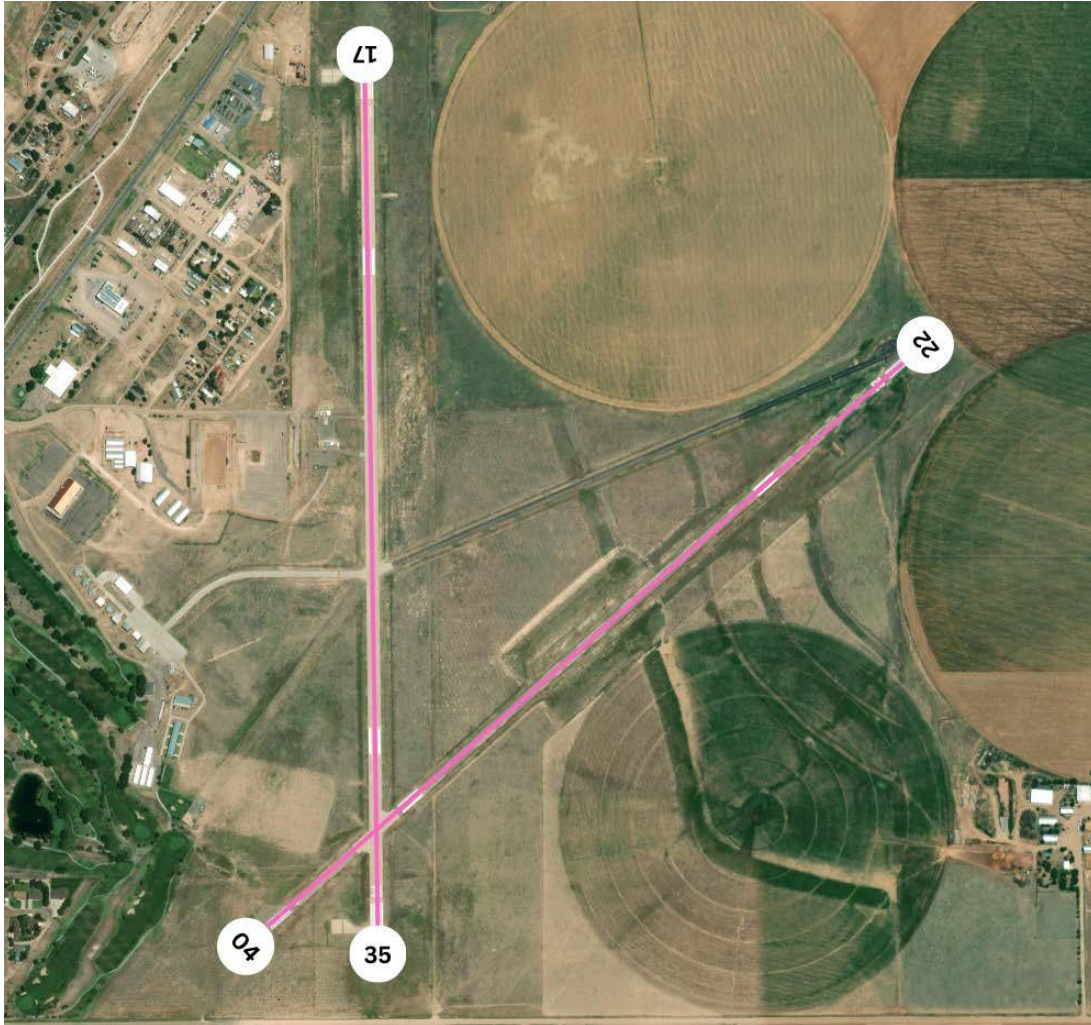
Remarks

PILOT LOUNGE WITH COMPUTER, WIFI, TELEPHONE, RESTROOMS KEY CODE CTAF FREQ.
 FOR CD CTC WICHITA APCH AT 316-350-1520.
 COURTESY CAR
 SELF SERVE 100 LL; SELF SERVE JET A; SELF SERVE MOGAS (AUTO GAS 91 OCTANE.)

CTAF	UNICOM	GND CON	TOWER	APP CON	CLNC DEL	DEP CON
122.800	122.800			134.8		269.1
Fuel	100LL A MOGAS			ATIS	ASOS	AWOS
Attended	ALL/MON-FRI/0700-1500					120.875

ELKHART

Facility	Elkhart-Morton County - EHA	Latitude	037-00-02.8200N
Elevation	3621.9 MSL	Longitude	101-52-48.1000W



Runway	Length	Width	Material	VGSI
04/22	4900	60	ASPH-F	P4L
17/35	4907	75	CONC-E	P4L

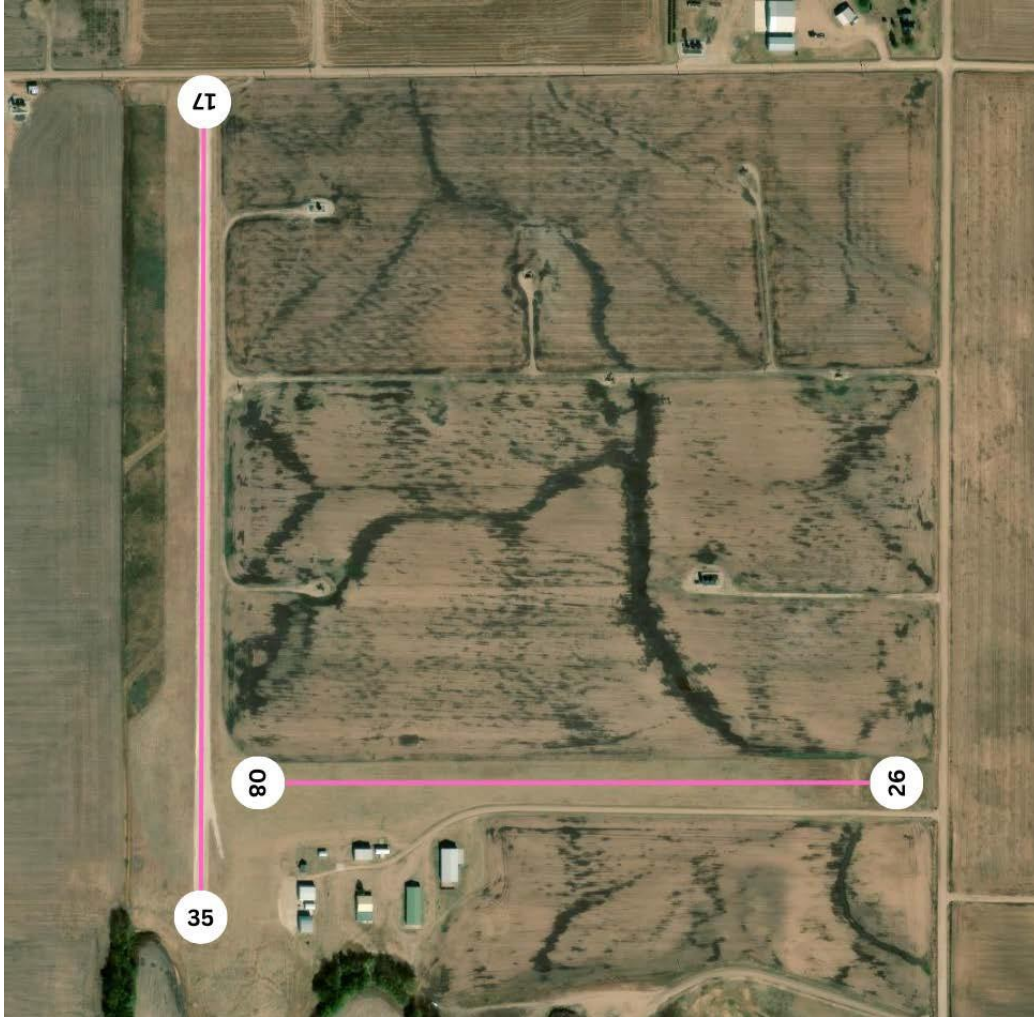
Remarks

FOR CD CTC KANSAS CITY ARTCC AT 913-254-8508.
 FOR FUEL CALL (620) 697-2803.
 PUBLIC PHONE (620) 697-9803.

CTAF	UNICOM	GND CON	TOWER	APP CON	CLNC DEL	DEP CON
122.800	122.800			134		257.625
Fuel	100LL			ATIS	ASOS	AWOS
Attended	UNATNDD					118.025

ELLINWOOD

Facility	Ellinwood Municipal - 1K6	Latitude	038-22-22.2300N
Elevation	1797 MSL	Longitude	098-35-55.1200W



Runway	Length	Width	Material	VGSI
08/26	2150	150	TURF-G	
17/35	2550	100	TURF-GRVL-F	

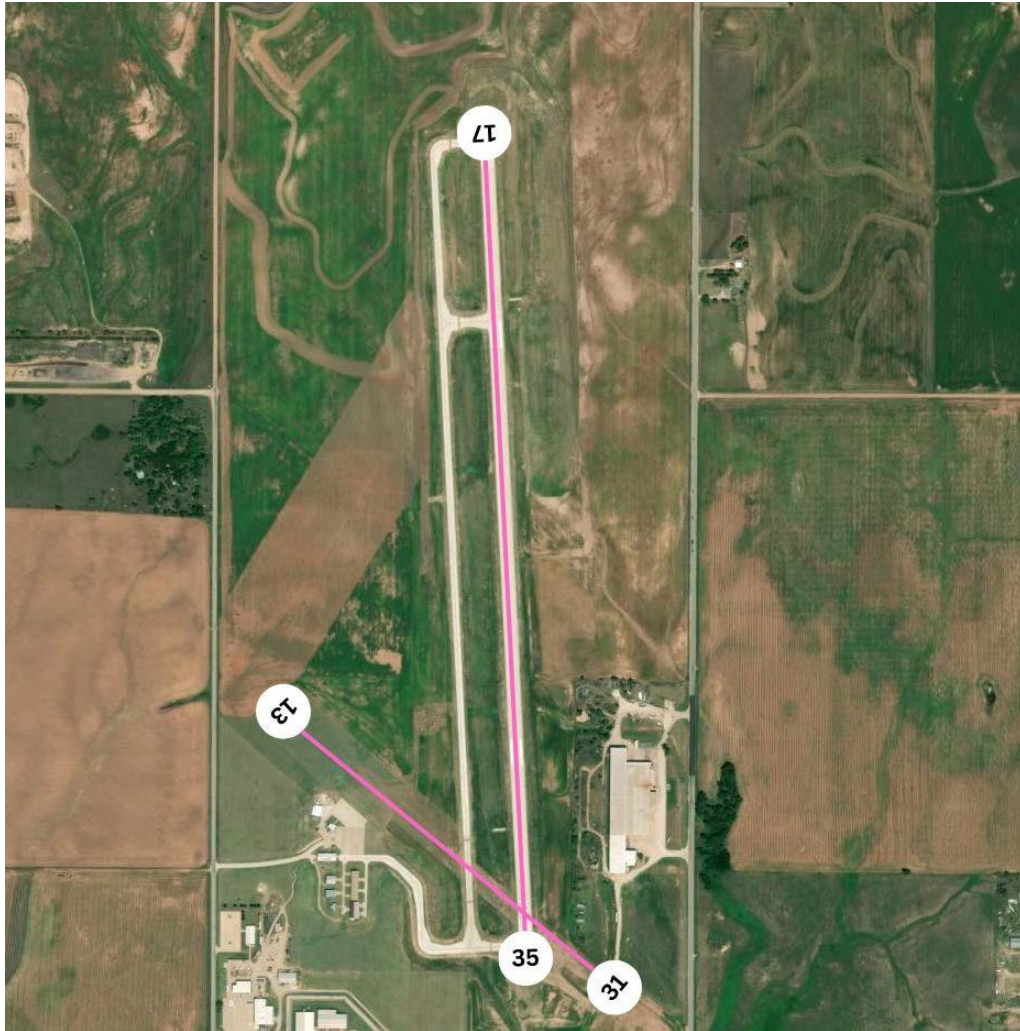
Remarks

FOR CD CTC KANSAS CITY ARTCC AT 913-254-8508.
 AFTER HOURS CONTACT CITY OF ELLINWOOD 620-564-2211

CTAF	UNICOM	GND CON	TOWER	APP CON	CLNC DEL	DEP CON
122.900						
Fuel				ATIS	ASOS	AWOS
Attended	UNATNDD					

ELLSWORTH

Facility	Ellsworth Municipal - 9K7	Latitude	038-45-03.5600N
Elevation	1632.7 MSL	Longitude	098-13-45.0200W



Runway	Length	Width	Material	VGSI
13/31	1955	60	TURF-G	
17/35	4500	75	ASPH-G	P4L

Remarks

ARPT PUBLIC PHONE NUMBER 785-472-5608.
 FOR FUEL AFT HRS CALL 785-472-4416. FUEL ALSO AVBL 24 HRS BY CREDIT CARD.
 FOR CD CTC KANSAS CITY ARTCC AT 913-254-8508.

CTAF	UNICOM	GND CON	TOWER	APP CON	CLNC DEL	DEP CON
122.700	122.700			134.9		363.2
Fuel	100LL			ATIS	ASOS	AWOS
Attended	UNATNDD					119.675

EMPORIA

Facility	Emporia Municipal - EMP	Latitude	038-19-50.0300N
Elevation	1207.7 MSL	Longitude	096-11-23.7600W



Runway	Length	Width	Material	VGSI
01/19	5005	100	ASPH-CONC-G	P4L
06/24	3881	300	TURF-F	

Remarks

ULTRALIGHT ACTVTY ON & INVOF ARPT.
 FOR CD IF UNA TO CTC ON FSS FREQ, CTC KANSAS CITY ARTCC AT 913-254-8508.
 JET-A AVBL ON REQUEST.
 24 HR FUEL AVBL FOR MOGAS & 100LL.

CTAF	UNICOM	GND CON	TOWER	APP CON	CLNC DEL	DEP CON
122.800	122.800			127.725		270.25
Fuel	100LL A MOGAS			ATIS	ASOS	AWOS
Attended	MAR-OCT/ALL/0730-1800 NOV-FEB/ALL/0730-1730				126.125	

ERIE

Facility	Squadron Field - 11K	Latitude	037-27-40.2200N
Elevation	947 MSL	Longitude	095-14-31.0000W



Runway	Length	Width	Material	VGSI
01/19	1970	100	TURF	

Remarks

FOR CD CTC KANSAS CITY ARTCC AT 913-254-8508.

CTAF	UNICOM	GND CON	TOWER	APP CON	CLNC DEL	DEP CON
122.900						
Fuel				ATIS	ASOS	AWOS
Attended	UNATNDD					

EUREKA

Facility	Lt. William M. Milliken - 13K	Latitude	037-51-05.8200N
Elevation	1208.1 MSL	Longitude	096-17-31.2900W



Runway	Length	Width	Material	VGSI
08/26	2143	55	TURF	
18/36	3504	60	ASPH-G	P2L

Remarks

FOR CD CTC KANSAS CITY ARTCC AT 913-254-8508.
WILDLIFE ON & INVOF ARPT.

CTAF	UNICOM	GND CON	TOWER	APP CON	CLNC DEL	DEP CON
122.800	122.800			120.2		323.2
Fuel	100LL			ATIS	ASOS	AWOS
Attended	ALL/ALL/IREG					120.975

FORT LEAVENWORTH

Facility	Sherman AAF - FLV	Latitude	039-22-03.2700N
Elevation	771 MSL	Longitude	094-54-51.6200W



Runway	Length	Width	Material	VGSI
16/34	5318	102	ASPH-CONC-G	P4L

Remarks

FOR CD CTC KANSAS CITY APCH AT 816-329-2710.
 WILDLIFE ON & INVOF RY. NUMEROUS MIGRATORY BIRDS ON & INVOF ARPT OCT-APR.
 GA RAMP ATTENDED 1500-0000Z++, CALL 913-651-0111. FUEL AVBL 1500-0200Z++ AND AFT HRS BY REQ.
 JOINT USE AIRFIELD, FBO ATTENDED MON-FRI 1500-0000Z++;
 MISC: CIV ACFT ON NON-GOVT BUS USE CITY OF LEAVENWORTH RAMP C913-651-0111 ON S END OF
 FLD OPR 0900-1800L.

CTAF	UNICOM	GND CON	TOWER	APP CON	CLNC DEL	DEP CON
126.200				124.7		284.7
Fuel	100LL A A1+			ATIS	ASOS	AWOS
Attended	ALL/M-F/0730-1630 (MIL) ALL/ALL/0900-1800 (GA)					

FORT SCOTT

Facility	Fort Scott Municipal - FSK	Latitude	037-47-54.1000N
Elevation	918 MSL	Longitude	094-46-09.7000W



Runway	Length	Width	Material	VGSI
18/36	4403	75	ASPH-G	V4L

Remarks

FOR CD CTC KANSAS CITY ARTCC AT 913-254-8508.

CTAF	UNICOM	GND CON	TOWER	APP CON	CLNC DEL	DEP CON
122.800	122.800			125.55		327
Fuel	100LL A1+			ATIS	ASOS	AWOS
Attended	ALL/MON-SAT/0800-1700					124.425

FOWLER

Facility	Fowler - 18K	Latitude	037-23-03.4000N
Elevation	2483 MSL	Longitude	100-11-10.3000W



Runway	Length	Width	Material	VGSI
03/21	2310	100	TURF-F	

Remarks

FOR CD CTC KANSAS CITY ARTCC AT 913-254-8508.

CTAF	UNICOM	GND CON	TOWER	APP CON	CLNC DEL	DEP CON
122.900						
Fuel				ATIS	ASOS	AWOS
Attended	UNATNDD					

FOWLER

Facility	HF STRIP - 3KS	Latitude	037-26-09.9000N
Elevation	2567 MSL	Longitude	100-16-19.6700W



Runway	Length	Width	Material	VGSI
18/36	2585	75	TURF	

Remarks

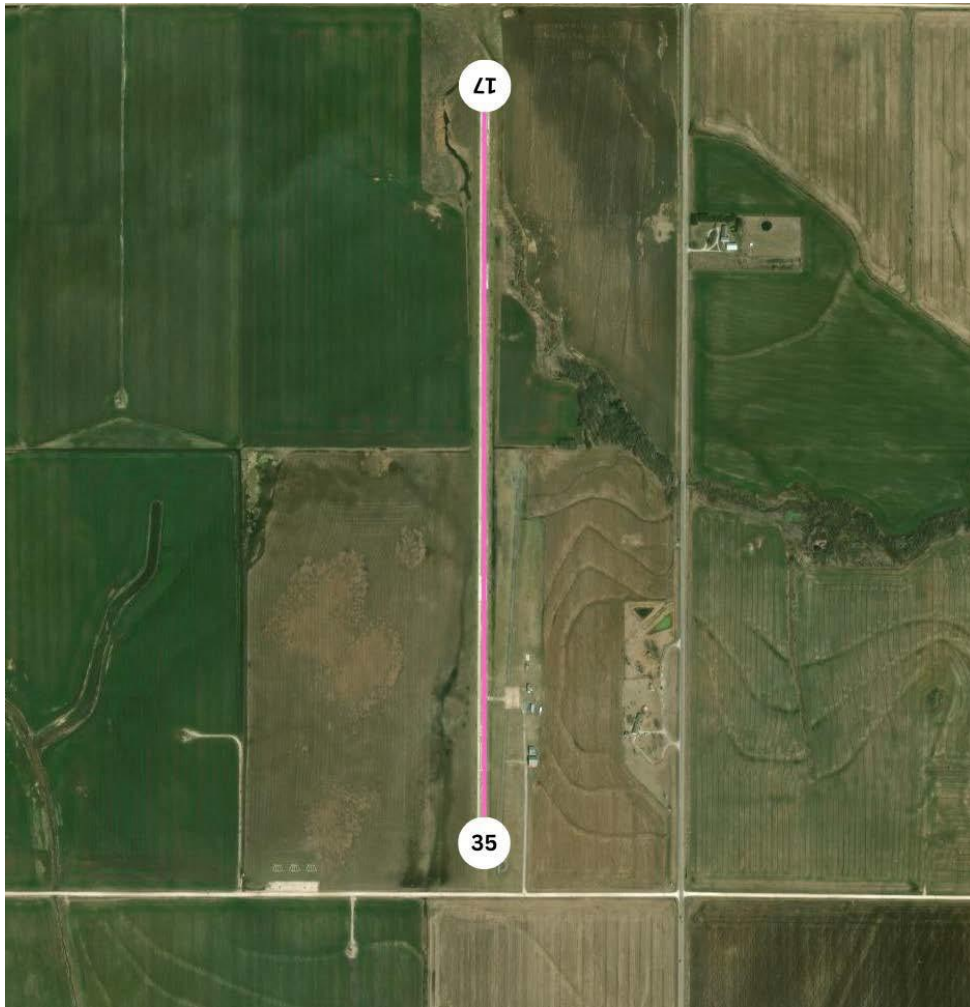
(MANAGER) THUELS26@ICLOUD.COM

New public airport. Please verify all information with the airport owner.

CTAF	UNICOM	GND CON	TOWER	APP CON	CLNC DEL	DEP CON
122.900	None					
Fuel				ATIS	ASOS	AWOS
Attended				None		

FREDONIA

Facility	Fredonia - 1K7	Latitude	037-34-50.5400N
Elevation	882 MSL	Longitude	095-50-13.7600W



Runway	Length	Width	Material	VGSI
17/35	4557	60	CONC-F	

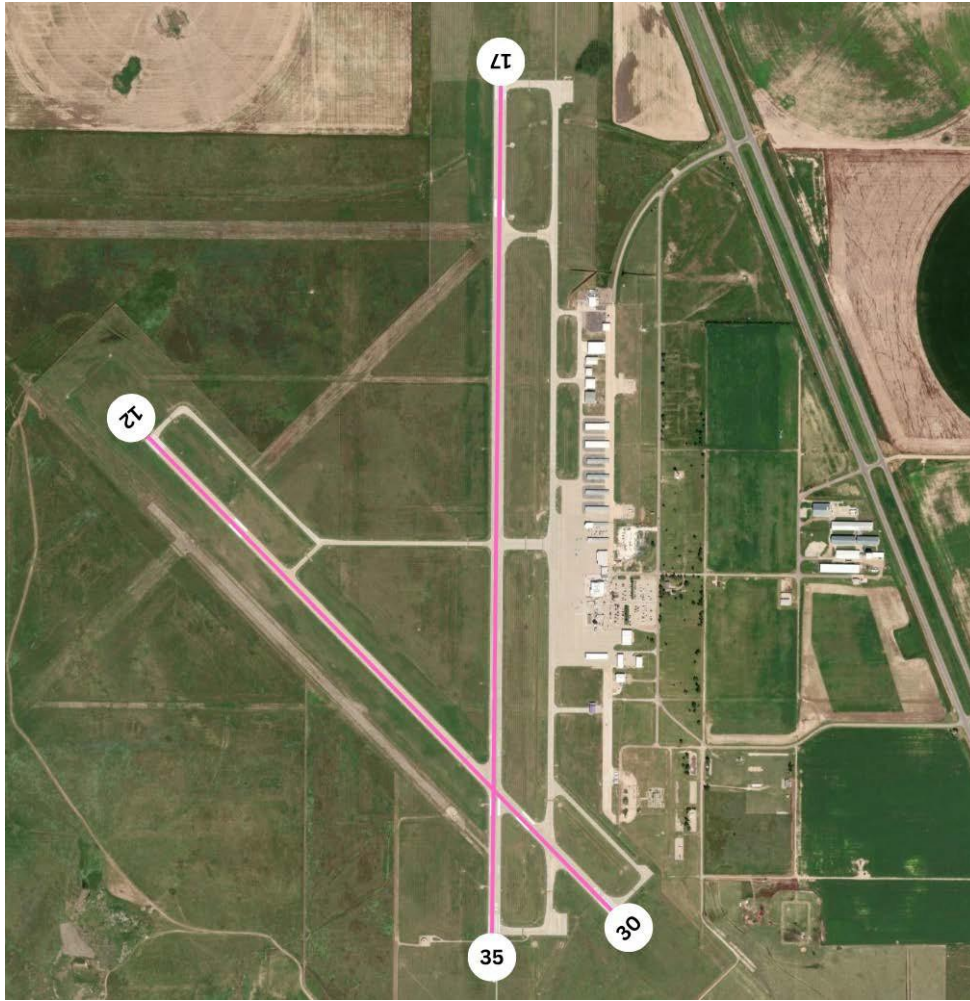
Remarks

WILDLIFE ON & INVOF ARPT.
FOR CD CTC KANSAS CITY ARTCC AT 913-254-8508.

CTAF	UNICOM	GND CON	TOWER	APP CON	CLNC DEL	DEP CON
122.900						
Fuel				ATIS	ASOS	AWOS
Attended	UNATNDD					

GARDEN CITY

Facility	Garden City Regional - GCK	Latitude	037-55-39.1000N
Elevation	2890.8 MSL	Longitude	100-43-27.9000W



Runway	Length	Width	Material	VGSI
17/35	7299	100	CONC-G	V4L
12/30	5700	100	CONC-G	P2L

Remarks

FOR CD IF UNA TO CTC ON FSS FREQ, CTC KANSAS CITY ARTCC AT 913-254-8508.
FOR SVC AFTER HRS CALL 620-275-5055.

CTAF	UNICOM	GND CON	TOWER	APP CON	CLNC DEL	DEP CON
118.150	122.950	119.0 / 254.4	118.15 / 254.4	125.2		285.425
Fuel	100LL A			ATIS	ASOS	AWOS
Attended	ALL/ALL/0700-2100				121.325	

GARDNER

Facility	Gardner Municipal - K34	Latitude	038-48-24.6500N
Elevation	1040 MSL	Longitude	094-57-24.3000W



Runway	Length	Width	Material	VGSI
03/21	1871	60	TURF-G	
08/26	2399	36	ASPH-F	
17/35	3224	60	TURF-G	

Remarks

CREDIT CARD FUEL AVBL H24.
 GLIDER & ULTRALIGHT ACT ON & INVOF ARPT.
 FOR CD CTC KANSAS CITY APCH AT 816-329-2710.

CTAF	UNICOM	GND CON	TOWER	APP CON	CLNC DEL	DEP CON
122.800	122.800			118.9		251.075
Fuel	100LL MOGAS			ATIS	ASOS	AWOS
Attended	ALL/ALL/0800-1700					

GARNETT

Facility	Garnett Municipal - K68	Latitude	038-16-38.3000N
Elevation	988.6 MSL	Longitude	095-12-54.8000W



Runway	Length	Width	Material	VGSI
01/19	2653	45	ASPH-G	

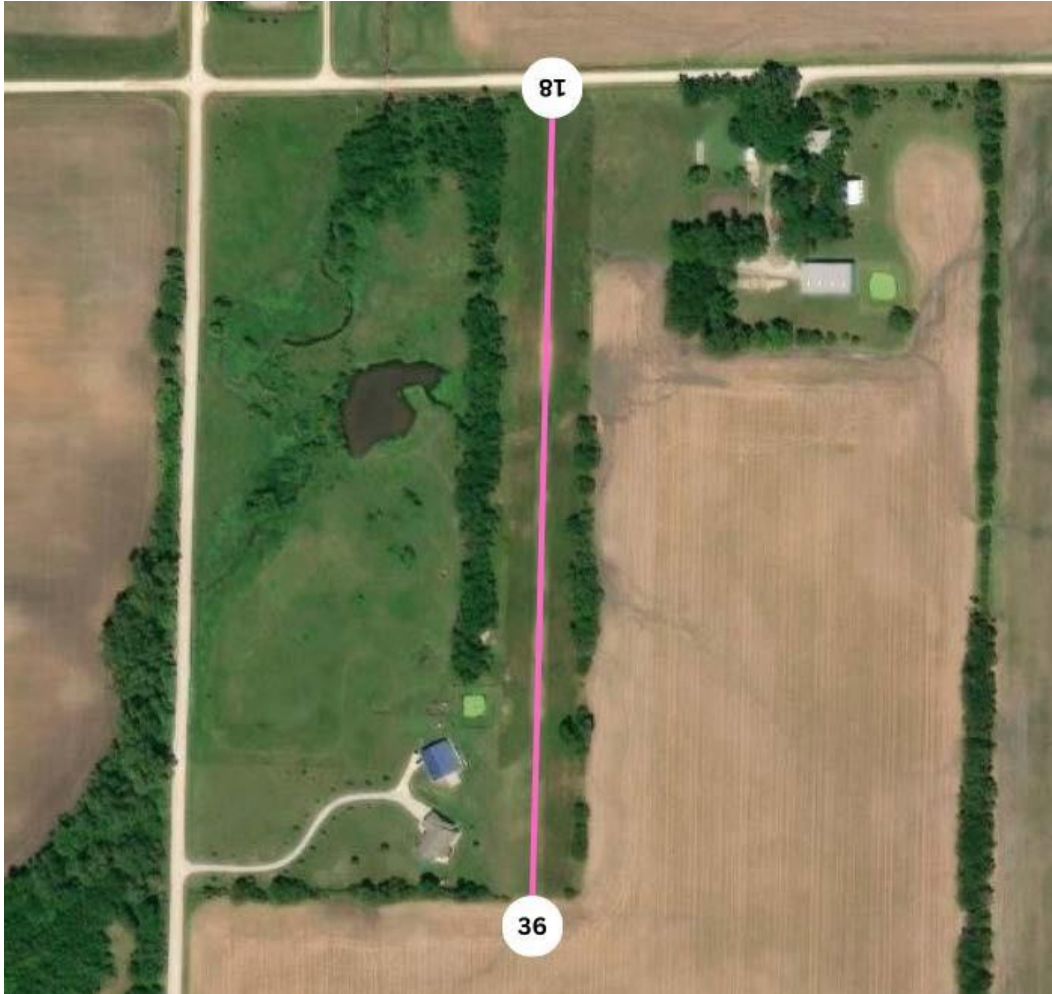
Remarks

FOR ATTENDANT ON SAT & SUN CALL (785) 448-6931 OR (785) 448-8067.
 FUEL AVBL 24HRS WITH CREDIT CARD.
 FOR CD CTC KANSAS CITY ARTCC AT 913-254-8508.
 IF EMERG EXIST CALL 911 OR NIGHT OR EMERG 785-448-8067; FBO PHONE NUMBER 785-448-6931.

CTAF	UNICOM	GND CON	TOWER	APP CON	CLNC DEL	DEP CON
122.800	122.800					
Fuel	100LL			ATIS	ASOS	AWOS
Attended	ALL/MON - FRI/0800 - 1700 ALL/SAT - SUN/ON CALL					

GOESSEL

Facility	Hiebert Airfield - 17Q	Latitude	038-12-55.3900N
Elevation	1520 MSL	Longitude	097-21-07.8650W



Runway	Length	Width	Material	VGSI
18/36	1200	50	TURF	

Remarks

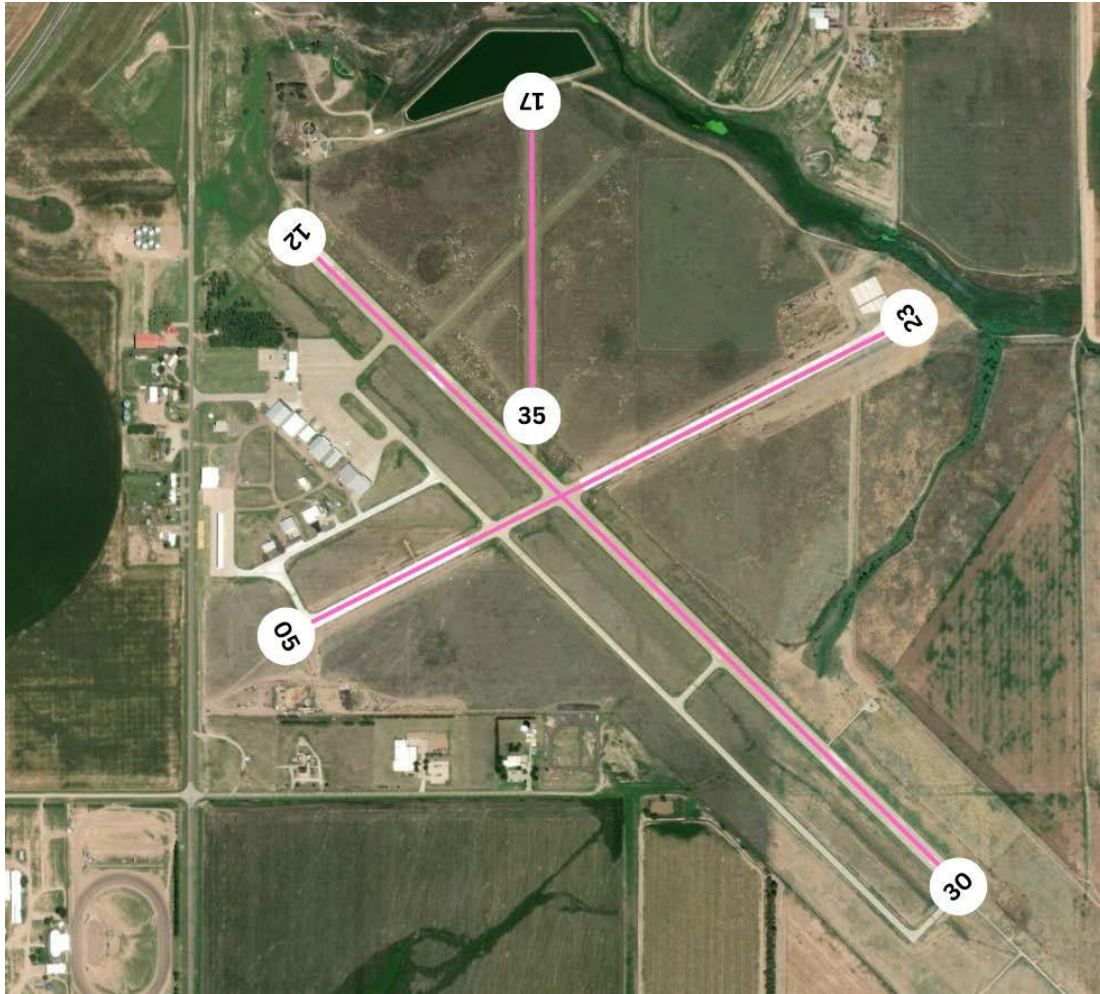
(MANAGER) HIEBERTAVIATION@GMAIL.COM

New public airport. Please verify all information with the airport owner.

CTAF	UNICOM	GND CON	TOWER	APP CON	CLNC DEL	DEP CON
None	None					
Fuel				ATIS	ASOS	AWOS
Attended				None		

GOODLAND

Facility	Renner Field / Goodland Municipal - GLD	Latitude	039-22-14.6700N
Elevation	3657.6 MSL	Longitude	101-41-55.4400W



Runway	Length	Width	Material	VGSI
05/23	4001	75	ASPH-G	P4L
12/30	5499	100	CONC-G	
17/35	1754	40	TURF-G	

Remarks

FOR SVC CALL 785-890-7531 (DAY) OR 785-443-1328 (NIGHT).
 FOR CD CTC DENVER ARTCC ON FREQ. IF UNA, CTC FSS ON FREQ VIA RCO. IF UNA, CTC DENVER ARTCC AT 303-651-4257.

CTAF	UNICOM	GND CON	TOWER	APP CON	CLNC DEL	DEP CON
122.800	122.800			132.7		226.675
Fuel	100LL A			ATIS	ASOS	AWOS
Attended	ALL/ALL/DALGT				121.025	

GREAT BEND

Facility	Great Bend Municipal - GBD	Latitude	038-20-39.3100N
Elevation	1886.7 MSL	Longitude	098-51-33.1100W



Runway	Length	Width	Material	VGSI
17/35	7852	100	CONC-F	P4L
11/29	4706	75	ASPH-F	P4L

Remarks

100LL AND JET A SELF-SERVE FUEL AVBL N END OF TRML APRON. CALL FBO 620-796-2130 FOR FUEL PRICES.
 24 HR CREDIT CARD SVC AVBL.
 FOR CD IF UNA TO CTC ON FSS FREQ, CTC KANSAS CITY ARTCC AT 913-254-8508.

CTAF	UNICOM	GND CON	TOWER	APP CON	CLNC DEL	DEP CON
122.800	122.800			118.8		322.425
Fuel	100LL A			ATIS	ASOS	AWOS
Attended	ALL/ALL/0630-1800					119.275

GREENSBURG

Facility	Greensburg Municipal - 9KS	Latitude	037-37-21.7200N
Elevation	2192 MSL	Longitude	099-13-42.1600W



Runway	Length	Width	Material	VGSI
18/36	3200	120	TURF	

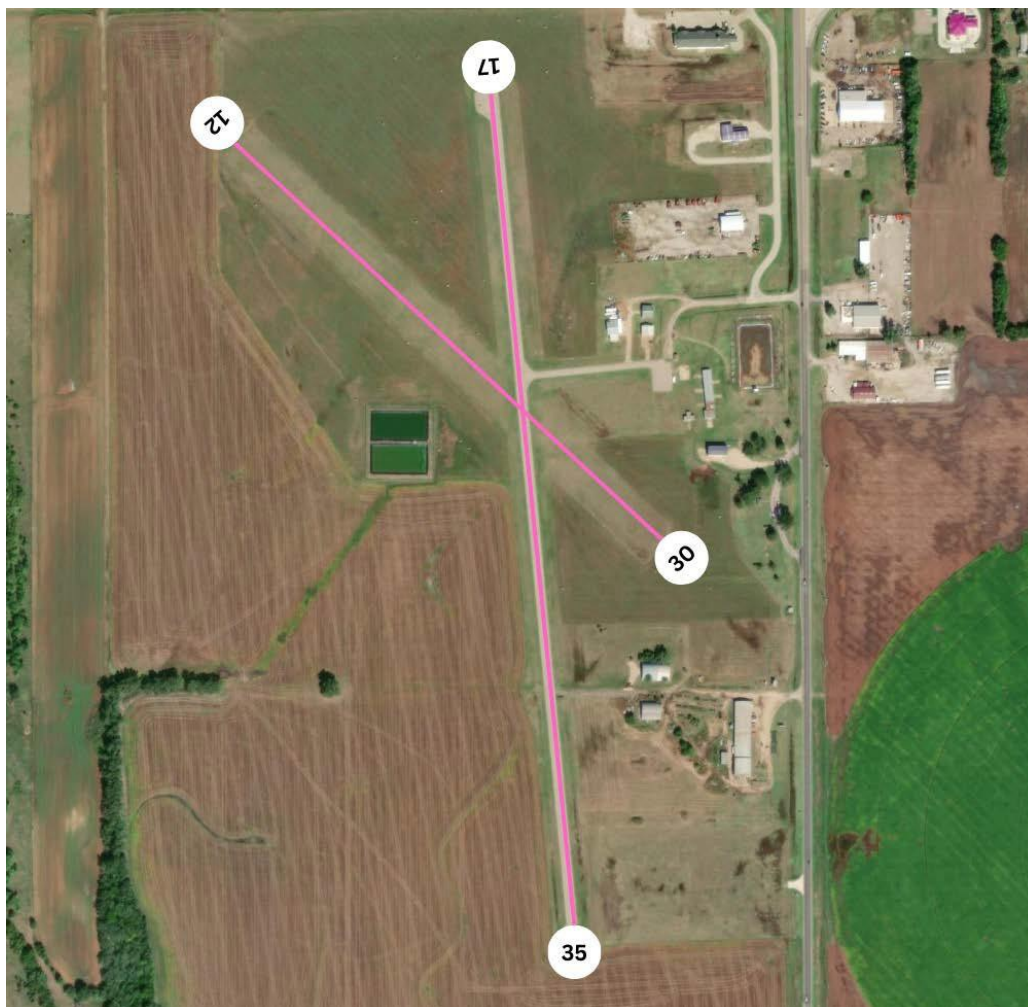
Remarks

FOR ASSTNC AT ARPT CALL 620-723-2691.

CTAF	UNICOM	GND CON	TOWER	APP CON	CLNC DEL	DEP CON
122.900						
Fuel				ATIS	ASOS	AWOS
Attended						

HARPER

Facility	Harper Municipal - 8K2	Latitude	037-16-41.4700N
Elevation	1427 MSL	Longitude	098-02-36.5200W



Runway	Length	Width	Material	VGSI
12/30	2138	160	TURF-G	
17/35	3268	38	ASPH-G	P2L

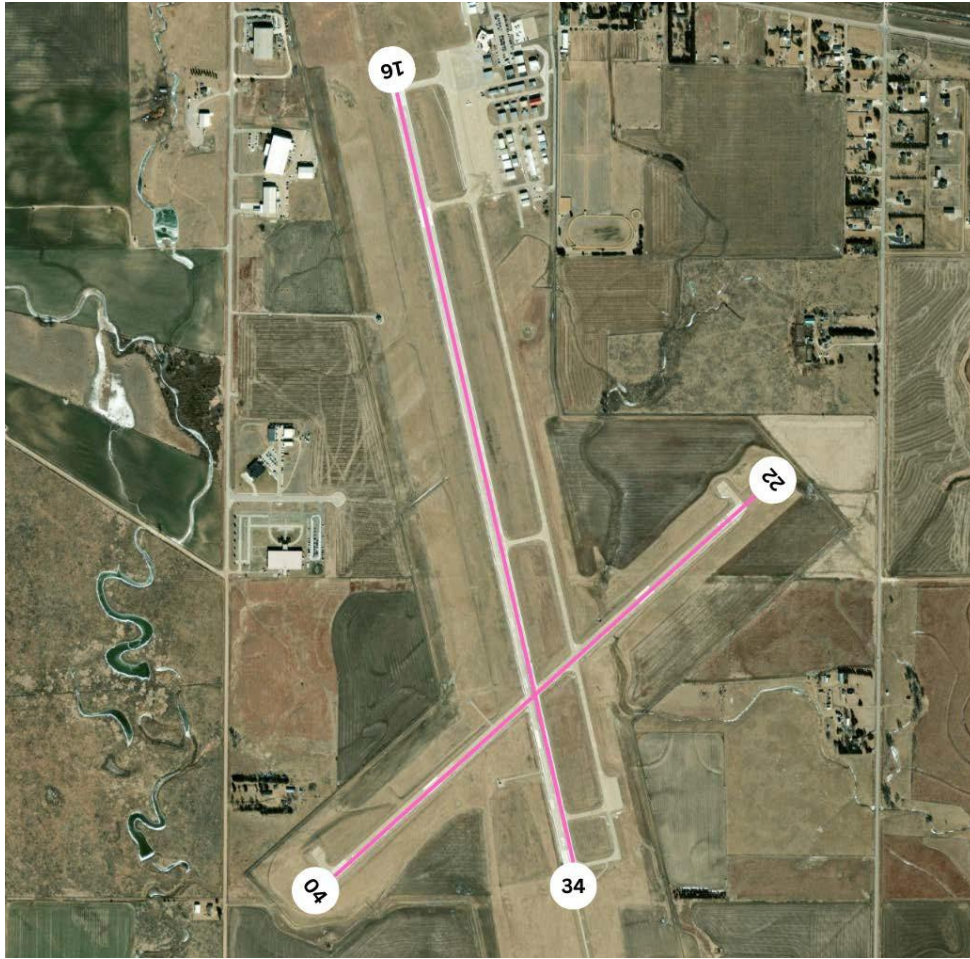
Remarks

PHONE AT FLD.
 FOR CD CTC WICHITA APCH AT 316-350-1520.
 CREDIT CARD SELF SER FUEL

CTAF	UNICOM	GND CON	TOWER	APP CON	CLNC DEL	DEP CON
122.900				126.7		353.5
Fuel	100LL			ATIS	ASOS	AWOS
Attended	UNATNDD					

HAYS

Facility	Hays Regional - HYS	Latitude	038-50-32.0000N
Elevation	1999.1 MSL	Longitude	099-16-23.4000W



Runway	Length	Width	Material	VGSI
04/22	4501	75	CONC-G	P4L
16/34	6501	100	CONC-E	P4L


Remarks

ULTRALIGHT ACTIVITY ON & INVOF ARPT.
 FOR FBO HRS OF OPN CTC (785) 628-8881. FOR AFT HRS FUEL CTC FBO.
 FOR CD IF UNA TO CTC ON FSS FREQ, CTC KANSAS CITY ARTCC AT 913-254-8508.

CTAF	UNICOM	GND CON	TOWER	APP CON	CLNC DEL	DEP CON
122.800	122.800			124.4		322.4
Fuel	100LL A			ATIS	ASOS	AWOS
Attended	ALL/ALL/DALGT					125.525

HERINGTON

Facility	Herington Regional - HRU	Latitude	038-41-41.0000N
Elevation	1480.6 MSL	Longitude	096-48-28.7000W



Runway	Length	Width	Material	VGSI
17/35	4184	75	CONC-E	P4L

Remarks

FOR CD CTC KANSAS CITY ARTCC AT 913-254-8508.
 AMGR NIGHTTIME PHONE 785-258-2560.
 FOR TRANSPORTATION CALL 785-258-2877 DAYS ONLY OR AIRPORT MGMNT CELL PH. 785-258-0174.
 NIGHTTIME PH. 785-258-2560.
 FUEL AVBL 24 HRS BY CREDIT CARD.
 PUBLIC PHONE AVBL 24 HRS IN PILOTS LOUNGE. PILOTS LOUNGE PHONE NUMBER 785-258-3822.

CTAF	UNICOM	GND CON	TOWER	APP CON	CLNC DEL	DEP CON
122.900				127.35		257.975
Fuel	100LL			ATIS	ASOS	AWOS
Attended	UNATNDD					

HIAWATHA

Facility	Hiawatha Municipal - K87	Latitude	039-52-45.0100N
Elevation	1130 MSL	Longitude	095-31-30.9300W



Runway	Length	Width	Material	VGSI
10/28	2430	130	TURF-G	
17/35	3400	100	TURF-F	

Remarks

FARM VEHICLES AND EQUIPMENT ON AND INVOF RYS.
 WILDLIFE ON & INVOF RYS.
 FOR CD CTC ST JOSEPH APCH AT 816-236-3035. WHEN ST JOSEPH APCH IS CLSD, CTC KANSAS CITY
 ARTCC AT 913-254-8508.

CTAF	UNICOM	GND CON	TOWER	APP CON	CLNC DEL	DEP CON
122.900						
Fuel				ATIS	ASOS	AWOS
Attended	UNATNDD					

HILL CITY

Facility	Hill City Municipal - HLC	Latitude	039-22-48.7000N
Elevation	2238.1 MSL	Longitude	099-49-53.3000W



Runway	Length	Width	Material	VGSI
18/36	5000	75	CONC-E	P4L


Remarks

SELF SVC FUEL AVBL 24 HRS WITH CREDIT CARD.
 24 HR ATTENDANT CALL 785-421-5613.
 FOR CD IF UNA TO CTC ON FSS FREQ, CTC DENVER ARTCC AT 303-651-4257.
 PAY PHONE ACCESS 24 HRS.

CTAF	UNICOM	GND CON	TOWER	APP CON	CLNC DEL	DEP CON
122.900				132.7		226.675
Fuel	100LL			ATIS	ASOS	AWOS
Attended	ON CALL				118.425	

HILLSBORO

Facility	Alfred Schroeder Field - M66	Latitude	038-20-29.6500N
Elevation	1434 MSL	Longitude	097-12-49.9400W



Runway	Length	Width	Material	VGSI
17/35	3229	44	ASPH-F	P4L

Remarks
<p>SELF-SVC 100LL FUEL AVBL 24 HRS WITH CREDIT CARD. ULTRALIGHT ACTIVITY INVOF ARPT. PHONE AVBL 24 HRS IN PILOTS LOUNGE; (620) 947-8970. FOR CD CTC WICHITA APCH AT 316-350-1520.</p>

CTAF	UNICOM	GND CON	TOWER	APP CON	CLNC DEL	DEP CON
122.900						
Fuel	100LL	ATIS		ASOS		AWOS
Attended	UNATNDD					

HORTON

Facility	Horton Municipal - K91	Latitude	039-40-43.8500N
Elevation	1134 MSL	Longitude	095-32-03.1600W



Runway	Length	Width	Material	VGSI
15/33	1636	100	TURF-G	
17/35	2223	100	TURF-G	

Remarks

FOR CD CTC ST JOSEPH APCH AT 816-236-3035. WHEN ST JOSEPH APCH IS CLSD, CTC KANSAS CITY ARTCC AT 913-254-8508.
 FOR SVC - AMGR OR 785-486-2684.

CTAF	UNICOM	GND CON	TOWER	APP CON	CLNC DEL	DEP CON
122.900						
Fuel				ATIS	ASOS	AWOS
Attended	UNATNDD					

HOXIE

Facility	Hoxie-Sheridan County - 1F5	Latitude	039-21-54.3000N
Elevation	2733 MSL	Longitude	100-26-17.1000W



Runway	Length	Width	Material	VGSI
08/26 [CLOSED]	1750	150	TURF-F	
17/35	4400	50	ASPH-G	

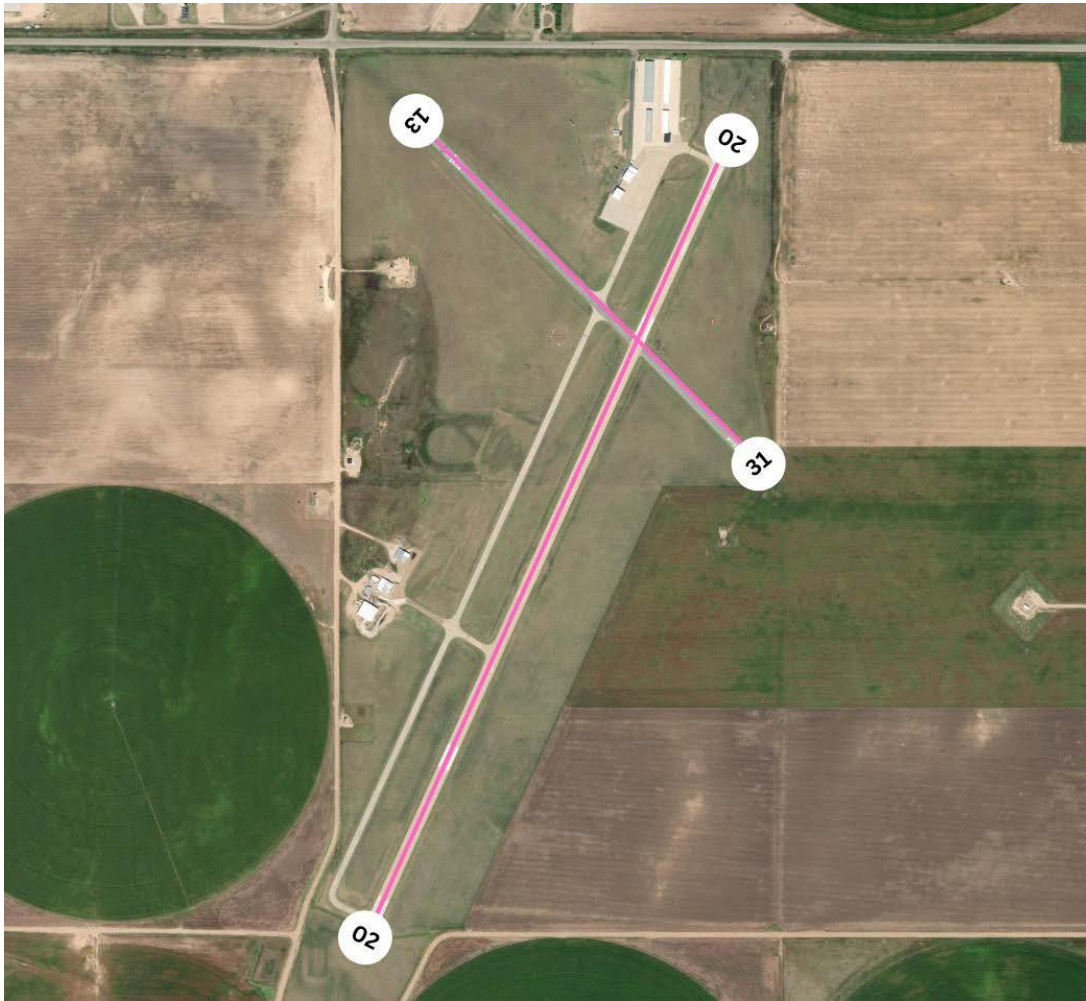
Remarks

RUNWAY 08/26 CLSD.
 FOR CD CTC DENVER ARTCC AT 303-651-4257.
 NO PUBLIC TELEPHONE AT ARPT.

CTAF	UNICOM	GND CON	TOWER	APP CON	CLNC DEL	DEP CON
122.900						
Fuel				ATIS	ASOS	AWOS
Attended	UNATNDD					

HUGOTON

Facility	Hugoton Municipal - HQG	Latitude	037-09-48.0900N
Elevation	3134.3 MSL	Longitude	101-22-14.4400W



Runway	Length	Width	Material	VGSI
02/20	5000	75	CONC-F	P2L
13/31	3039	60	ASPH-G	

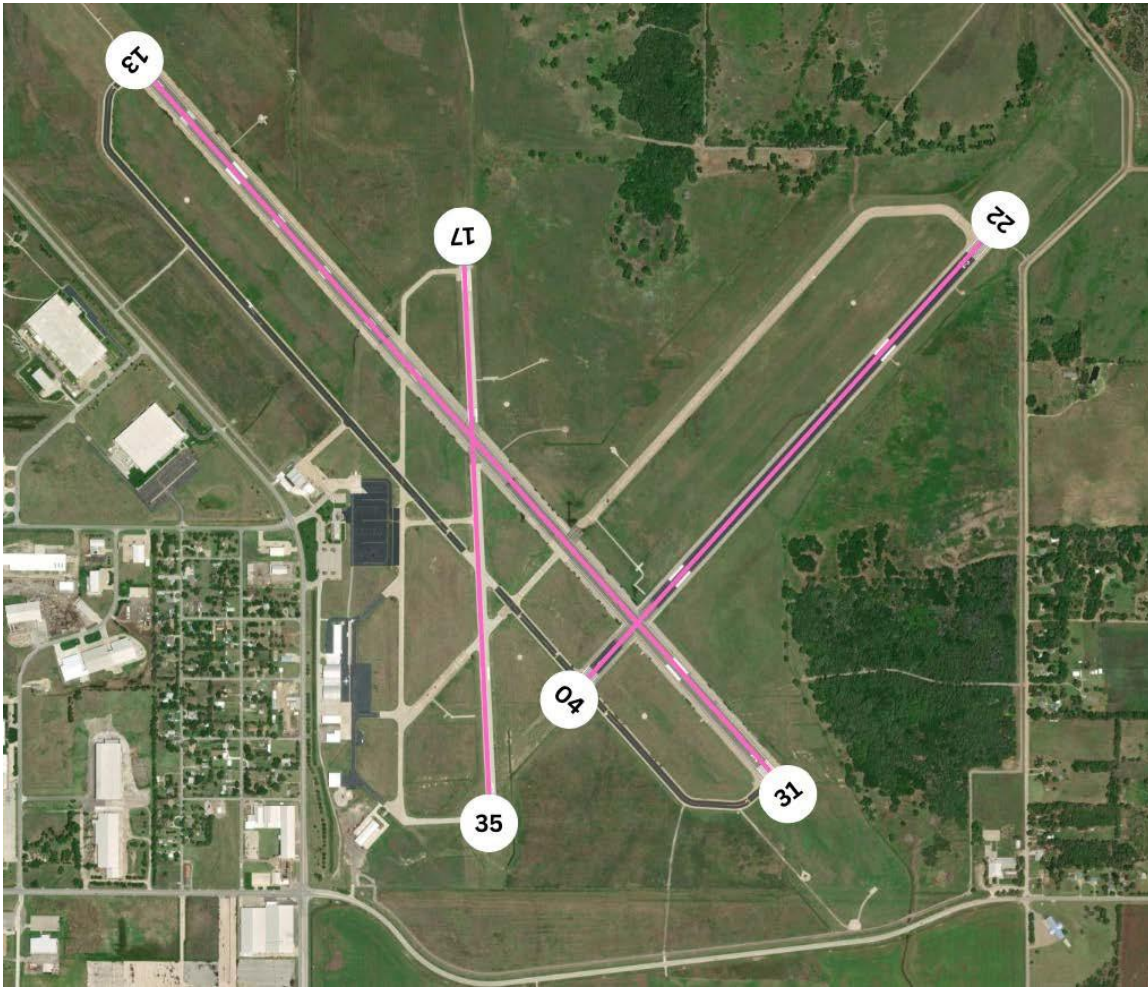
Remarks

FOR CD CTC KANSAS CITY ARTCC AT 913-254-8508.
ON CALL 24 HRS AT 620-544-7600.

CTAF	UNICOM	GND CON	TOWER	APP CON	CLNC DEL	DEP CON
122.800	122.800			134		257.625
Fuel	100LL	ATIS	ASOS	AWOS		
Attended	ALL/MON-FRI/0800-1700 ALL/SAT/0800-1700					118.6

HUTCHINSON

Facility	Hutchinson Regional - HUT	Latitude	038-03-58.1600N
Elevation	1542.5 MSL	Longitude	097-51-37.7600W



Runway	Length	Width	Material	VGSI
04/22	4405	100	ASPH-F	P4L
13/31	7003	100	ASPH-E	
17/35	4012	75	CONC-E	P4L

Remarks

SELF SERVICE 100LL FUEL AVBL N OF THE TRANSIENT APRON
 ATTENDANT AFT HRS CALL 620-663-1546.
 FOR CD CTC WICHITA APCH AT 316-350-1520.
 MIGRATORY BIRDS ON & INVOF ARPT.

CTAF	UNICOM	GND CON	TOWER	APP CON	CLNC DEL	DEP CON
118.500	122.950	121.9	118.5 / 363.0	125.5		306.2
Fuel	100LL A			ATIS	ASOS	AWOS
Attended	ALL/MON-FRI/0800-1800 ALL/SAT-SUN/0800-1700			124.25		

HUTCHINSON

Facility	Mills Field - K22	Latitude	037-59-37.5800N
Elevation	1536 MSL	Longitude	097-55-35.5200W



Runway	Length	Width	Material	VGSI
18/36	2400	75	TURF	

--

Remarks

(MANAGER) THEGOERINGGROUP@GMAIL.COM
 RWY 18/36 TREES EAST & WEST SIDE OF RWY.
 FOR CD CTC WICHITA APCH AT 316-350-1520.
 TREES 75 FT FM RWY CNTRLN 700 FT FM S END OF RWY 18/36.

New public airport. Please verify all information with the airport owner.

CTAF	UNICOM	GND CON	TOWER	APP CON	CLNC DEL	DEP CON
None	None					
Fuel				ATIS	ASOS	AWOS
Attended				None		

INDEPENDENCE

Facility	Independence Municipal - IDP	Latitude	037-09-28.5300N
Elevation	824.7 MSL	Longitude	095-46-44.2200W



Runway	Length	Width	Material	VGSI
04/22	3402	60	ASHP-F	P4L
17/35	5501	100	ASHP-F	

Remarks

EXTENSIVE FLIGHT TESTING & FLIGHT TRAINING INVOF ARPT. MANUFACTURED ACFT TESTING ON & INVOF ARPT.
 FARM MACHINERY ON & INVOF ARPT. CROP DUSTING ACTIVITY INVOF ARPT.
 FOR CC CTC KANSAS CITY ARTCC AT 913-254-8508.
 100LL ONLY SELF SVC AVBL 24 HRS.
 WILDLIFE ON & INVOF RYS. MIGRATORY BIRDS & WATERFOWL ON & INVOF ARPT.

CTAF	UNICOM	GND CON	TOWER	APP CON	CLNC DEL	DEP CON
123.050	123.050			128.6	121.65	282.325
Fuel	100LL A			ATIS	ASOS	AWOS
Attended	ALL/MON-FRI/0700-1800					118.525

INGALLS

Facility	Ingalls Municipal - 30K	Latitude	037-54-24.7000N
Elevation	2814 MSL	Longitude	100-31-53.1000W



Runway	Length	Width	Material	VGSI
17/35	3000	75	CONC-P	

Remarks

FOR CD CTC KANSAS CITY ARTCC AT 913-254-8508.
NO PUBLIC PHONE AVBL.

CTAF	UNICOM	GND CON	TOWER	APP CON	CLNC DEL	DEP CON
122.900						
Fuel				ATIS	ASOS	AWOS
Attended	UNATNDD					

IOLA

Facility	Allen County - K88	Latitude	037-52-05.6000N
Elevation	1015.6 MSL	Longitude	095-23-13.0000W



Runway	Length	Width	Material	VGSI
01/19	5501	100	CONC-G	P4L

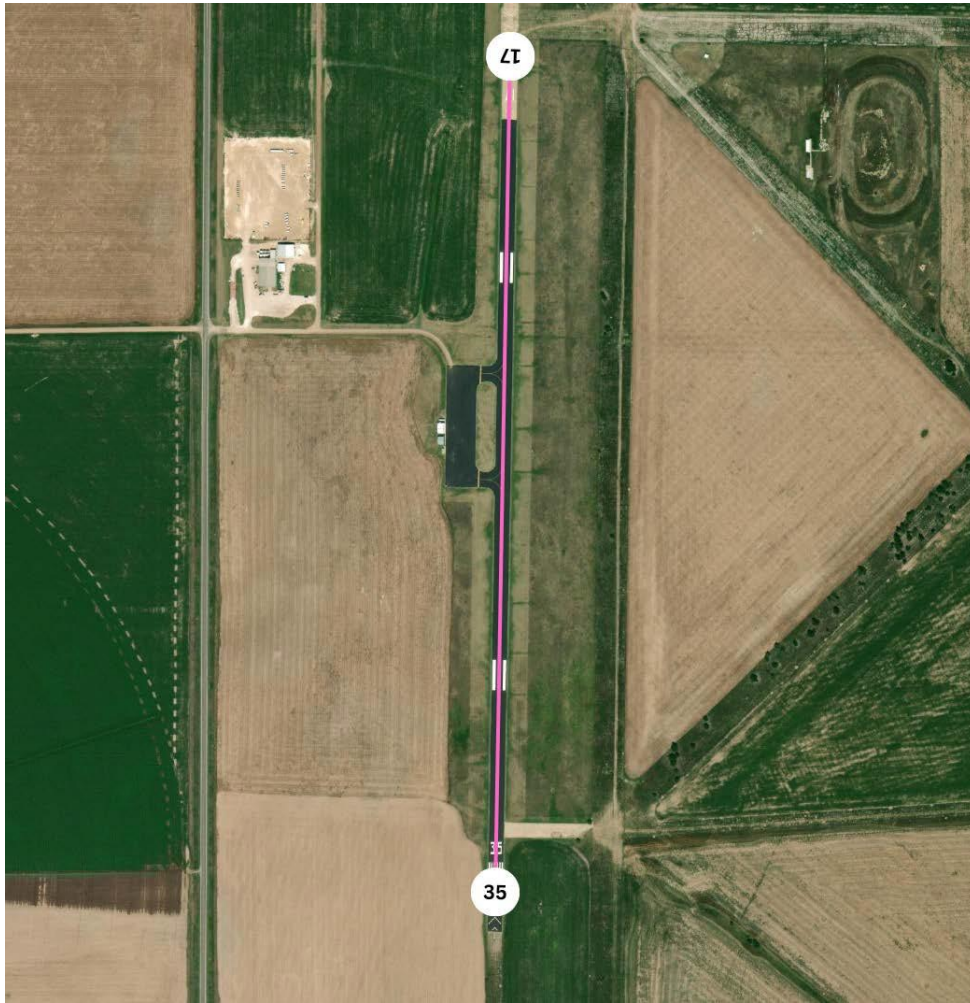
Remarks

COURTESY CAR AVBL.
 WILDLIFE ON & INVOF AIRPORT.
 FOR CD CTC KANSAS CITY ARTCC AT 913-254-8508.

CTAF	UNICOM	GND CON	TOWER	APP CON	CLNC DEL	DEP CON
122.800	122.800			127.725		270.25
Fuel	100LL A MOGAS			ATIS	ASOS	AWOS
Attended	ALL/MON-FRI/0730-1600					128.325

JETMORE

Facility	Jetmore Municipal - K79	Latitude	037-59-04.0000N
Elevation	2467 MSL	Longitude	099-53-39.6000W



Runway	Length	Width	Material	VGSI
17/35	4205	75	ASPH-CONC-G	


Remarks

NO PUBLIC TELEPHONE.
FOR CD CTC KANSAS CITY ARTCC AT 913-254-8508.

CTAF	UNICOM	GND CON	TOWER	APP CON	CLNC DEL	DEP CON
122.700	122.700			125.2		285.425
Fuel				ATIS	ASOS	AWOS
Attended	UNATNDD					

JOHNSON

Facility	Stanton County Municipal - JHN	Latitude	037-35-07.4000N
Elevation	3325.3 MSL	Longitude	101-43-56.2900W



Runway	Length	Width	Material	VGSI
08/26	1889	60	ASPH-G	
17/35	5200	75	CONC-E	P4L

Remarks

PUB TELEPHONE AVBL 24 HRS 620-492-2414.
FOR CD CTC KANSAS CITY ARTCC AT 913-254-8508.

CTAF	UNICOM	GND CON	TOWER	APP CON	CLNC DEL	DEP CON
122.800	122.800			125.2		285.425
Fuel	100LL A			ATIS	ASOS	AWOS
Attended	ALL/ALL/0800-1800					124.175

JUNCTION CITY

Facility	Freeman Field - 3JC	Latitude	039-02-36.0000N
Elevation	1101.6 MSL	Longitude	096-50-35.8000W



Runway	Length	Width	Material	VGSI
05/23	1834	200	TURF-G	
13/31	1903	140	TURF-G	
18/36	3498	75	ASPH-F	P2L

Remarks

FBO PHONE (785) 761-7692
 FOR CD CTC MARSHALL APCH AT 785-239-2118. WHEN MARSHALL APCH IS CLSD, CTC KANSAS CITY
 ARTCC AT 913-254-8508.
 WATERFOWL ON & INVOF ARPT.

CTAF	UNICOM	GND CON	TOWER	APP CON	CLNC DEL	DEP CON
122.800	122.800			121.25		254.35
Fuel	100LL A			ATIS	ASOS	AWOS
Attended	ALL/ALL/0800-1700					

KINGMAN

Facility	Kingman/Clyde Cessna Field - 9K8	Latitude	037-40-08.4600N
Elevation	1606.6 MSL	Longitude	098-07-26.0100W



Runway	Length	Width	Material	VGSI
11/29	3400	60	CONC-G	
18/36	4300	75	CONC-F	P2L

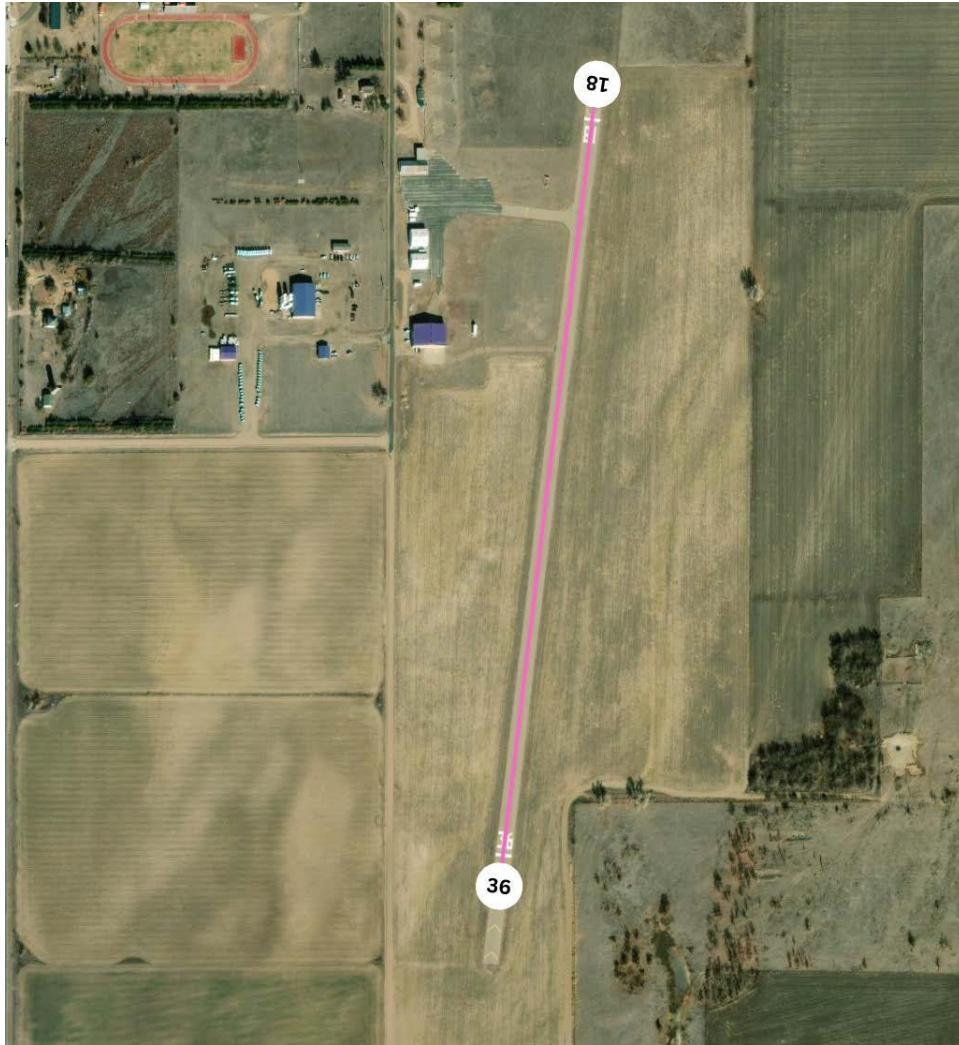
Remarks

SELF SVC FUEL AVBL WITH CREDIT CARD.
FOR CD CTC WICHITA APCH AT 316-350-1520.

CTAF	UNICOM	GND CON	TOWER	APP CON	CLNC DEL	DEP CON
122.800	122.800			125.5		306.2
Fuel	100LL			ATIS	ASOS	AWOS
Attended	ALL/MON-FRI/0830-2000					119.325

KINSLEY

Facility	Kinsley Municipal - 33K	Latitude	037-54-32.3800N
Elevation	2171.1 MSL	Longitude	099-24-11.1800W



Runway	Length	Width	Material	VGSI
18/36	3290	56	ASPH-G	

Remarks

FUEL IS SELF SERVE 24/7
 AFTER HOURS OR EMERGENCY CALL 620-388-0266
 FOR CD CTC KANSAS CITY ARTCC AT 913-254-8508.

CTAF	UNICOM	GND CON	TOWER	APP CON	CLNC DEL	DEP CON
122.900						
Fuel	100LL			ATIS	ASOS	AWOS
Attended	UNATNDD					

KIOWA

Facility	Walz - 4KS	Latitude	037-02-42.5900N
Elevation	1387 MSL	Longitude	098-34-12.6500W



Runway	Length	Width	Material	VGSI
03/21	2525	50	TURF-F	

Remarks

ONLY FOR EMERGENCY USE
 FEE FOR AG OPERATORS
 FOR CD CTC KANSAS CITY ARTCC AT 913-254-8508.

CTAF	UNICOM	GND CON	TOWER	APP CON	CLNC DEL	DEP CON
122.800	122.800					
Fuel	100LL			ATIS	ASOS	AWOS
Attended	ALL/ALL/ALL					

LA CROSSE

Facility	Rush County - K94	Latitude	038-32-48.5500N
Elevation	2076 MSL	Longitude	099-17-23.1000W



Runway	Length	Width	Material	VGSI
17/35	3200	50	ASPH-E	


Remarks

FOR EMERGENCY CONTACT SHERIFFS OFFICE 785-222-2578
 FOR CD CTC KANSAS CITY ARTCC AT 913-254-8508.

CTAF	UNICOM	GND CON	TOWER	APP CON	CLNC DEL	DEP CON
122.900						
Fuel				ATIS	ASOS	AWOS
Attended	UNATNDD					

LAKIN

Facility	Kearny County - 36K	Latitude	037-58-10.0000N
Elevation	3076.4 MSL	Longitude	101-15-20.1000W



Runway	Length	Width	Material	VGSI
02/20	2579	90	TURF-P	
14/32	3410	40	ASPH-G	

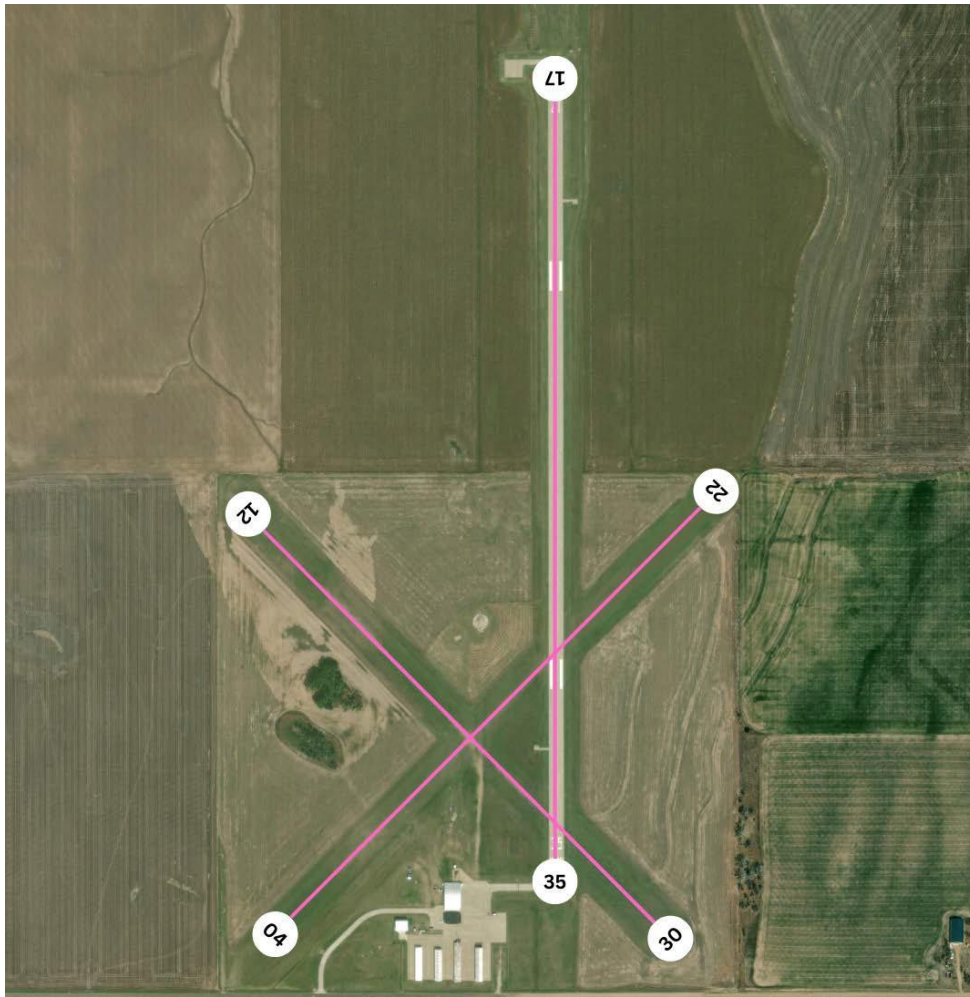
Remarks

FOR CD CTC KANSAS CITY ARTCC AT 913-254-8508.
PUBLIC PHONE AVBL 24 HRS 620-355-6775.

CTAF	UNICOM	GND CON	TOWER	APP CON	CLNC DEL	DEP CON
122.900						
Fuel	100LL	ATIS		ASOS	AWOS	
Attended	ALL/MON-FRI/0800-1700					118.225

LARNED

Facility	Larned-Pawnee County - LQR	Latitude	038-12-30.9700N
Elevation	2012.1 MSL	Longitude	099-05-09.2900W



Runway	Length	Width	Material	VGSI
04/22	2860	170	TURF-G	
12/30	2830	180	TURF-G	
17/35	4201	75	CONC-G	P2L

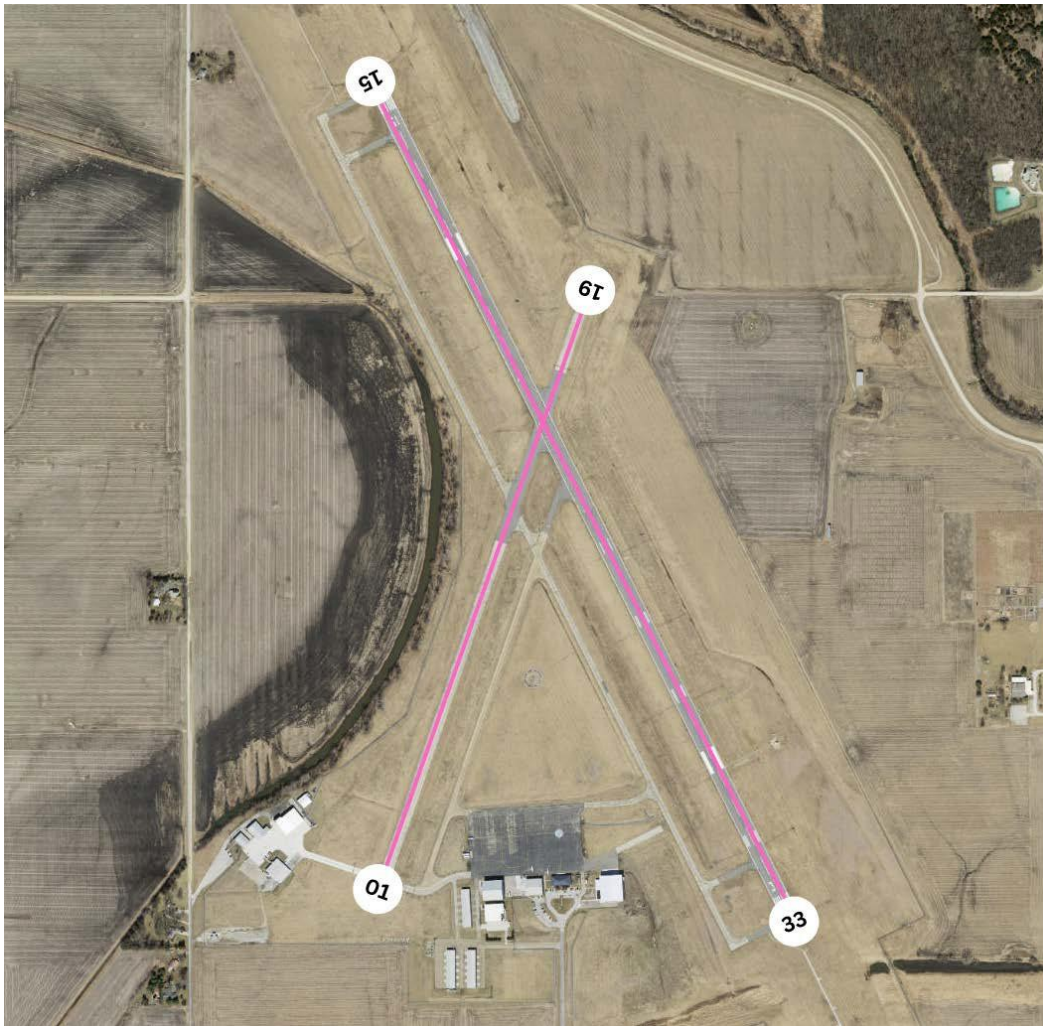
Remarks

FOR CD CTC KANSAS CITY ARTCC AT 913-254-8508.
 FUEL AVBL 24 HRS WITH CREDIT CARD.
 MGR PHONE 620-285-8580 OR 620-285-5609

CTAF	UNICOM	GND CON	TOWER	APP CON	CLNC DEL	DEP CON
122.800	122.800			124.4		322.4
Fuel	100LL			ATIS	ASOS	AWOS
Attended	ALL/MON-FRI/0800-1700 ALL/SAT/0800-1200					119.875

LAWRENCE

Facility	Lawrence Regional - LWC	Latitude	039-00-40.0000N
Elevation	833.3 MSL	Longitude	095-12-59.3000W



Runway	Length	Width	Material	VGSI
01/19	3901	75	CONC-G	P2L
15/33	5700	100	ASPH-E	P4L


Remarks

AFT HRS APRT MGR CTC - 785-813-5765
AFT HRS FUEL CTC - 785-865-6500.

CTAF	UNICOM	GND CON	TOWER	APP CON	CLNC DEL	DEP CON
123.000	123.000			123.8	121.825	343.7
Fuel	100LL A			ATIS	ASOS	AWOS
Attended	ALL/ALL/0800-2000				121.225	

LEOTI

Facility	Mark Hoard Memorial - 3K7	Latitude	038-27-27.1000N
Elevation	3302.9 MSL	Longitude	101-21-03.1100W



Runway	Length	Width	Material	VGSI
17/35	5100	75	CONC-E	P2L

Remarks

24 HR PUBLIC TELEPHONE AVBL 620-375-4649.
 FOR FUEL CALL 620-375-2723/4950.
 FOR CD CTC DENVER ARTCC AT 303-651-4257.

CTAF	UNICOM	GND CON	TOWER	APP CON	CLNC DEL	DEP CON
122.700	122.700			132.7		226.675
Fuel	100LL			ATIS	ASOS	AWOS
Attended	UNATNDD					118.625

LIBERAL

Facility	Liberal Mid-America Regional - LBL	Latitude	037-02-38.1200N
Elevation	2885.4 MSL	Longitude	100-57-35.8900W



Runway	Length	Width	Material	VGSI
04/22	5000	75	CONC-E	P4L
17/35	7105	100	CONC-E	V4L

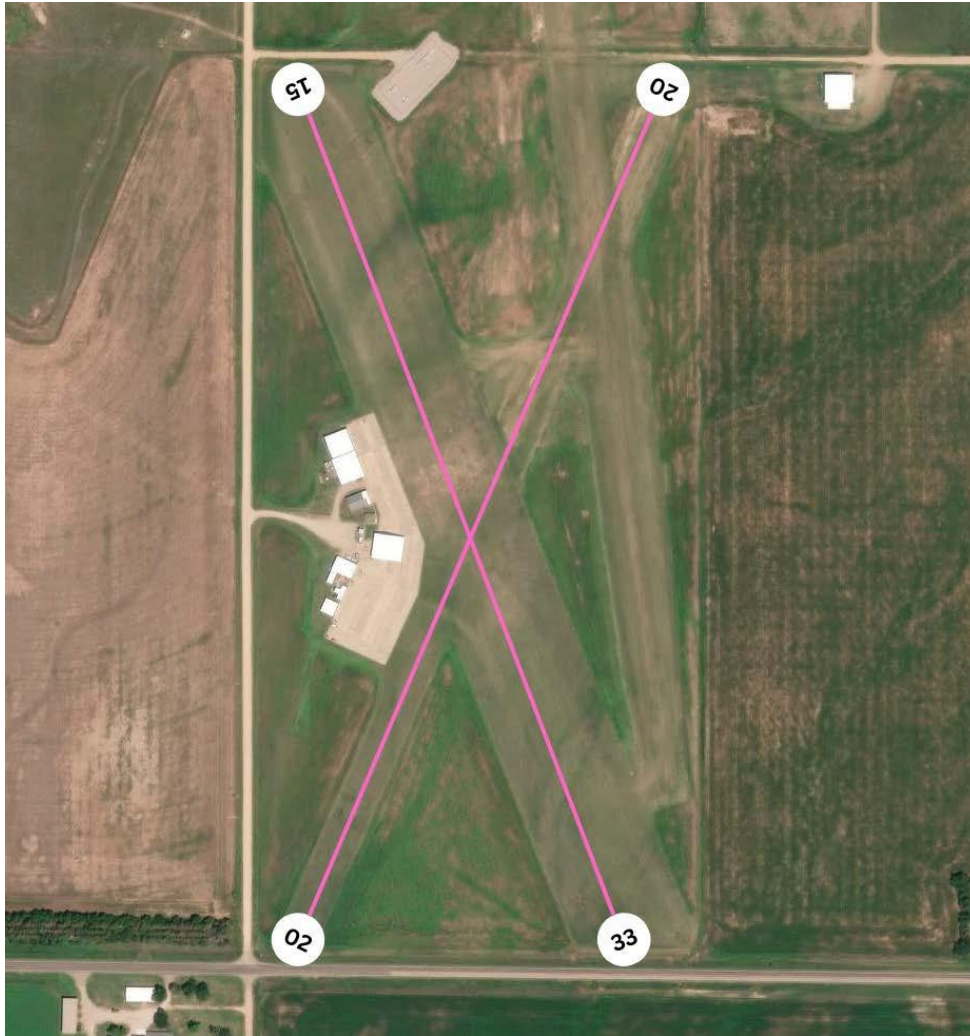
Remarks

FOR CD IF UNA TO CTC ON FSS FREQ, CTC KANSAS CITY ARTCC AT 913-254-8508.

CTAF	UNICOM	GND CON	TOWER	APP CON	CLNC DEL	DEP CON
122.800	122.800			134		257.625
Fuel	100LL A			ATIS	ASOS	AWOS
Attended	ALL/MON-FRI/0600-2000 ALL/SAT-SUN/0700-2000					118.375

LINCOLN

Facility	Lincoln Municipal - K71	Latitude	039-03-29.0200N
Elevation	1412 MSL	Longitude	098-10-01.1900W



Runway	Length	Width	Material	VGSI
02/20	2700	130	TURF-G	
15/33	2700	370	TURF-G	

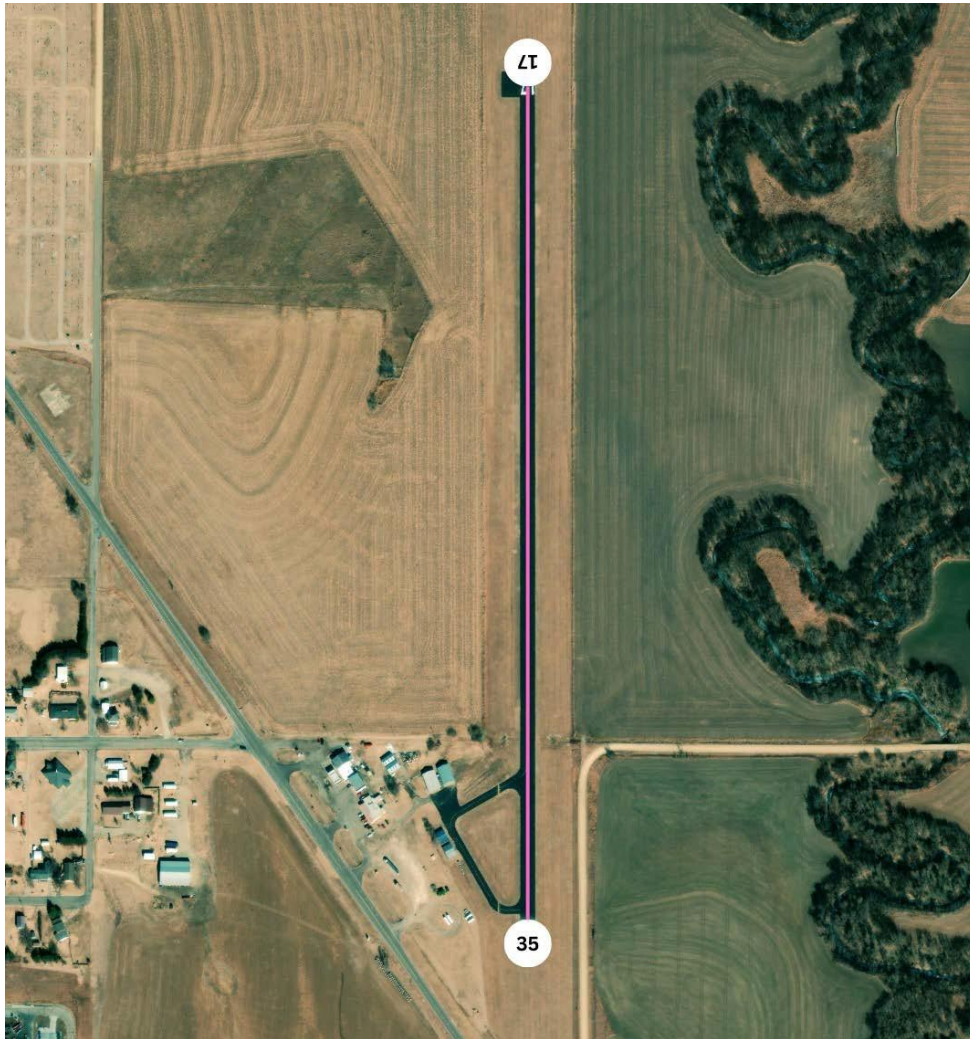
Remarks

FOR FUEL AFTER HRS. CALL (785) 524-5240.
 ARPT MAY NOT BE ATNDD DURG PERIODS WHEN AGRICULTURAL ACTIVITIES ARE NOT CONDUCTED.
 FOR CD CTC KANSAS CITY ARTCC AT 913-254-8508.

CTAF	UNICOM	GND CON	TOWER	APP CON	CLNC DEL	DEP CON
122.900						
Fuel	100LL			ATIS	ASOS	AWOS
Attended	MAR-NOV/MON-FRI/0800-1700					

LUCAS

Facility	Lucas - 38K	Latitude	039-03-43.0400N
Elevation	1485 MSL	Longitude	098-31-31.2400W



Runway	Length	Width	Material	VGSI
17/35	2904	50	ASPH-G	

Remarks

FOR CD CTC KANSAS CITY ARTCC AT 913-254-8508.

CTAF	UNICOM	GND CON	TOWER	APP CON	CLNC DEL	DEP CON
122.900						
Fuel				ATIS	ASOS	AWOS
Attended	UNATNDD					

LYNDON

Facility	Dragoon Creek - 39K	Latitude	038-41-30.2000N
Elevation	1052 MSL	Longitude	095-41-24.6000W



Runway	Length	Width	Material	VGSI
16/34	2170	60	ASPH-F	

Remarks

ULTRALIGHT ACTVTY ON AND INVOF ARPT.
 FOR CD CTC KANSAS CITY ARTCC AT 913-254-8508.

CTAF	UNICOM	GND CON	TOWER	APP CON	CLNC DEL	DEP CON
122.900						
Fuel				ATIS	ASOS	AWOS
Attended	UNATNDD					

LYONS

Facility	Maxwell Aviation - 8KS	Latitude	038-16-43.3000N
Elevation	1677 MSL	Longitude	098-04-40.9800W



Runway	Length	Width	Material	VGSI
18/36	2550	100	TURF	

Remarks

WILDLIFE INVOF RWY.

CTAF	UNICOM	GND CON	TOWER	APP CON	CLNC DEL	DEP CON
122.900						
Fuel				ATIS	ASOS	AWOS
Attended						

LYONS

Facility	Lyons-Rice County Municipal - LYO	Latitude	038-20-24.9000N
Elevation	1691.7 MSL	Longitude	098-13-42.8000W



Runway	Length	Width	Material	VGSI
17/35	4400	75	CONC-E	P2L

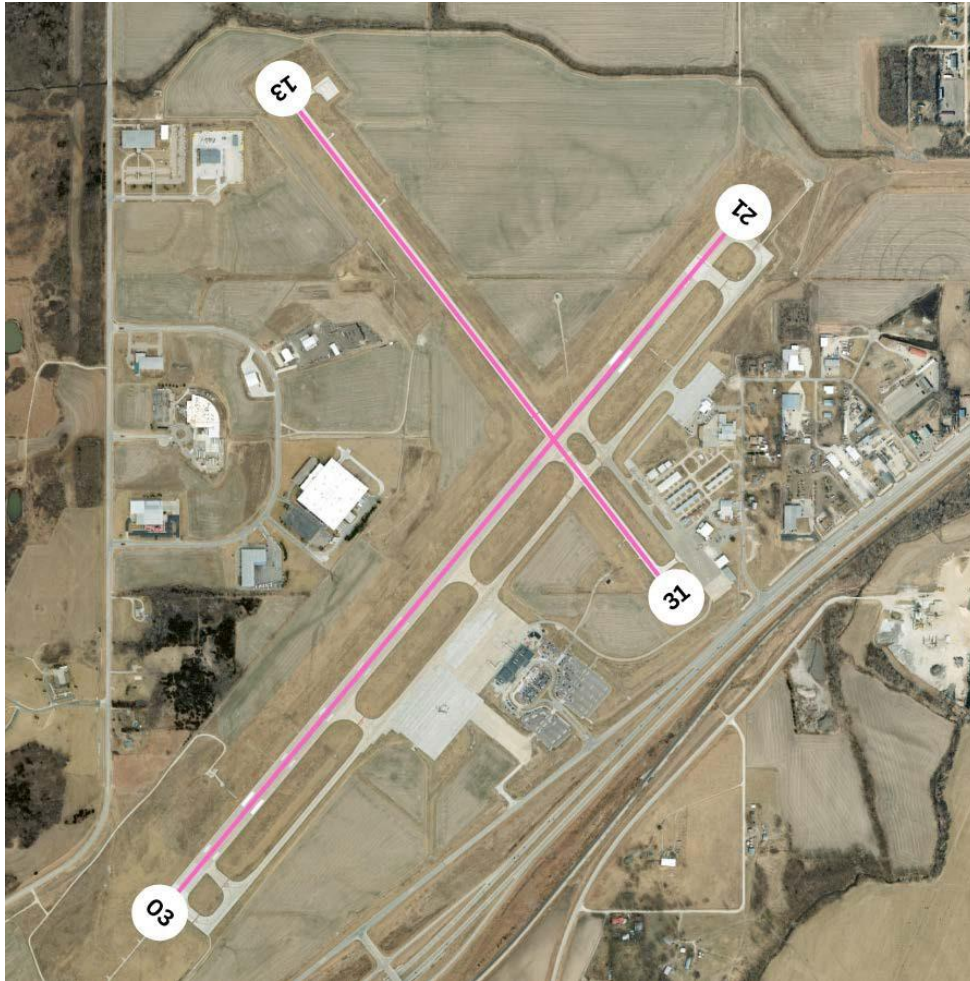
Remarks

COURTESY CAR AVBL.
 FUEL AVAILABLE DURING NORMAL ATTENDANCE SCHEDULE AFTER HOURS NUMBER 785-577-1918
 JET A ON REQUEST
 FOR ATTENDANCE OTR TIMES ON REQ CALL 620-257-5002.
 MANAGERS CELL PHONE 785-577-1918
 FOR CD CTC KANSAS CITY ARTCC AT 913-254-8508.

CTAF	UNICOM	GND CON	TOWER	APP CON	CLNC DEL	DEP CON
122.800	122.800			118.8		322.425
Fuel	100LL A			ATIS	ASOS	AWOS
Attended	ALL/MON-FRI/0800-1700					119.925

MANHATTAN

Facility	Manhattan Regional - MHK	Latitude	039-08-29.1000N
Elevation	1066 MSL	Longitude	096-40-17.6000W



Runway	Length	Width	Material	VGSI
03/21	7400	150	CONC-G	P4L
13/31	5001	75	ASPH-CONC-E	V2L

Remarks

COYOTE & DEER ON & INVOF ALL RYS.
 FOR CD IF UNA CTC ON FSS FREQ, CTC MARSHALL APCH AS 785-239-2118. WHEN MARSHALL APCH IS CLSD, CTC KANSAS CITY ARTCC AT 913-254-8508.
 AFT HRS (2200-0600 CST) CONTACT 785-587-4562.
 MIGRATORY BIRDS INVOF ARPT MAR-MAY & SEP-NOV.

CTAF	UNICOM	GND CON	TOWER	APP CON	CLNC DEL	DEP CON
118.550		121.85	118.55	121.25		254.35
Fuel	100LL A MOGAS			ATIS	ASOS	AWOS
Attended	ALL/ALL/0600-2200				119.075	

MANKATO

Facility	Mankato - TKO	Latitude	039-48-10.0400N
Elevation	1859 MSL	Longitude	098-13-16.1800W



Runway	Length	Width	Material	VGSI
09/27	2505	100	TURF-G	
17/35	3540	50	ASPH-G	

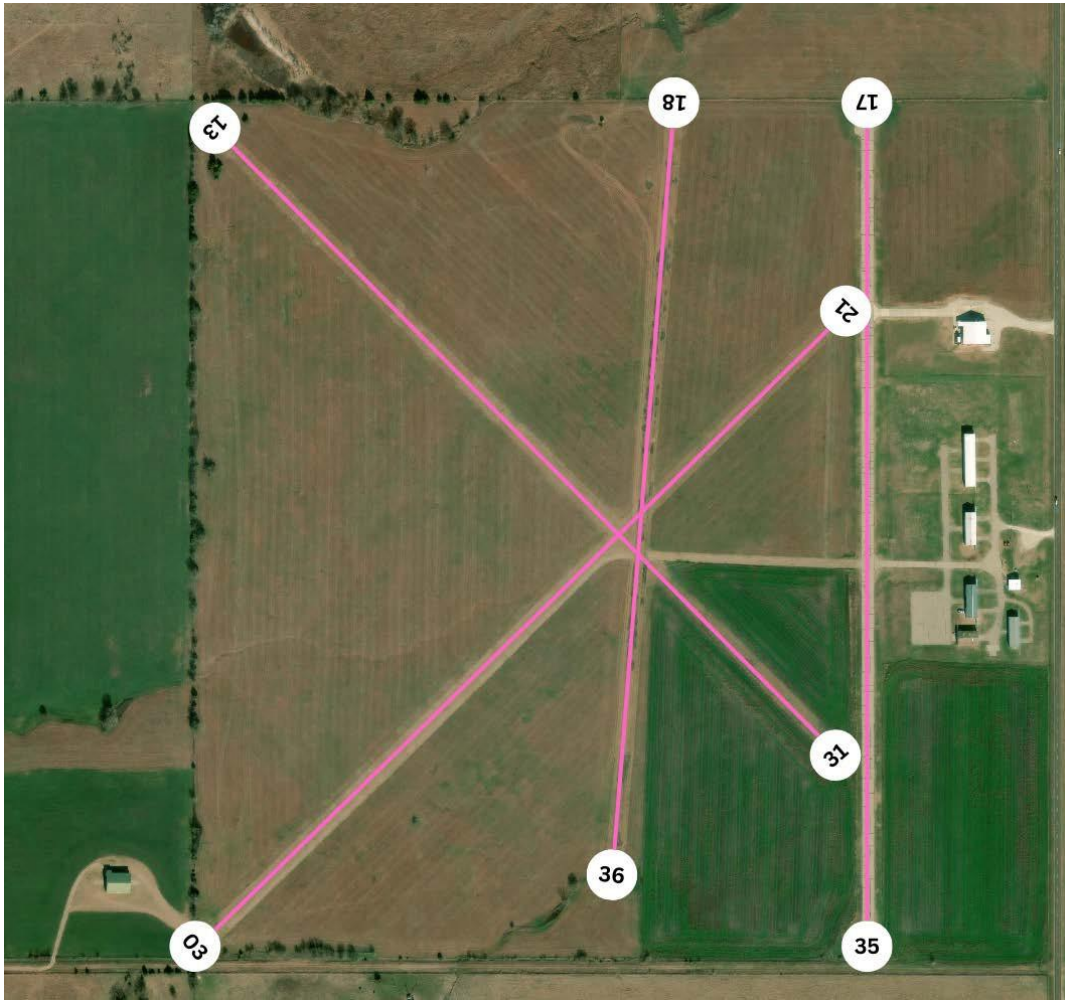
Remarks

TELEPHONE AVBL 24 HRS.(LCL CALLS ONLY)

CTAF	UNICOM	GND CON	TOWER	APP CON	CLNC DEL	DEP CON
122.900						
Fuel				ATIS	ASOS	AWOS
Attended	MAR-OCT/MON-FRI/0700-1700					

MARION

Facility	Marion Municipal - 43K	Latitude	038-20-15.4000N
Elevation	1390 MSL	Longitude	096-59-17.7000W



Runway	Length	Width	Material	VGSI
03/21	2745	95	TURF-G	
13/31	2722	50	TURF-G	
17/35	2573	40	ASPH-G	
18/36	2310	67	TURF-G	

Remarks

FOR CD CTC KANSAS CITY ARTCC AT 913-254-8508.
PHONE AVBL 24 HRS.

CTAF	UNICOM	GND CON	TOWER	APP CON	CLNC DEL	DEP CON
122.900						
Fuel	100LL MOGAS			ATIS	ASOS	AWOS
Attended	UNATNDD					

MARYSVILLE

Facility	Marysville Municipal - MYZ	Latitude	039-51-23.1500N
Elevation	1283 MSL	Longitude	096-37-50.5700W



Runway	Length	Width	Material	VGSI
16/34	4200	60	ASPH-E	P2L

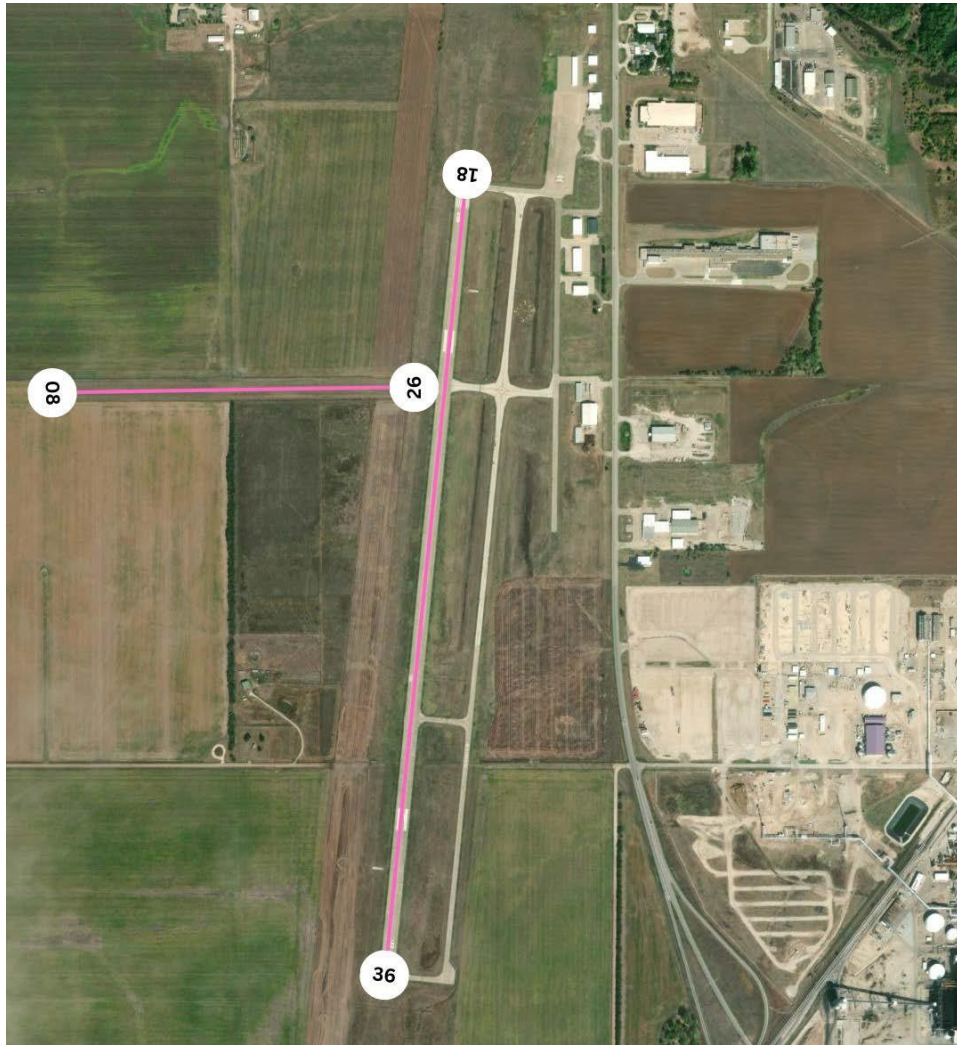
Remarks

FOR CD CTC KANSAS CITY ARTCC AT 913-254-8508.

CTAF	UNICOM	GND CON	TOWER	APP CON	CLNC DEL	DEP CON
122.800	122.800			123.8		343.7
Fuel				ATIS	ASOS	AWOS
Attended	UNATNDD					118.675

MC PHERSON

Facility	Mc Pherson - MPR	Latitude	038-21-08.6200N
Elevation	1498.3 MSL	Longitude	097-41-28.6700W



Runway	Length	Width	Material	VGSI
08/26	2502	75	TURF-G	
18/36	5503	100	CONC-G	P4L

Remarks

100LL IS AVBL BY USE OF CREDIT CARD. JET A AND MO GAS AFTER HOURS CALL MANAGER 620-755-8901
PHONE AVBL 24 HRS.

CTAF	UNICOM	GND CON	TOWER	APP CON	CLNC DEL	DEP CON
122.800	122.800			125.5		306.2
Fuel	100LL A MOGAS			ATIS	ASOS	AWOS
Attended	ALL/MON-FRI/0800-1700 ALL/SAT/0800-1200					119.025

MEADE

Facility	Borth Field - 3K4	Latitude	037-18-27.4000N
Elevation	2707 MSL	Longitude	100-28-34.7300W



Runway	Length	Width	Material	VGSI
09/27	2282	60	TURF	

--

Remarks

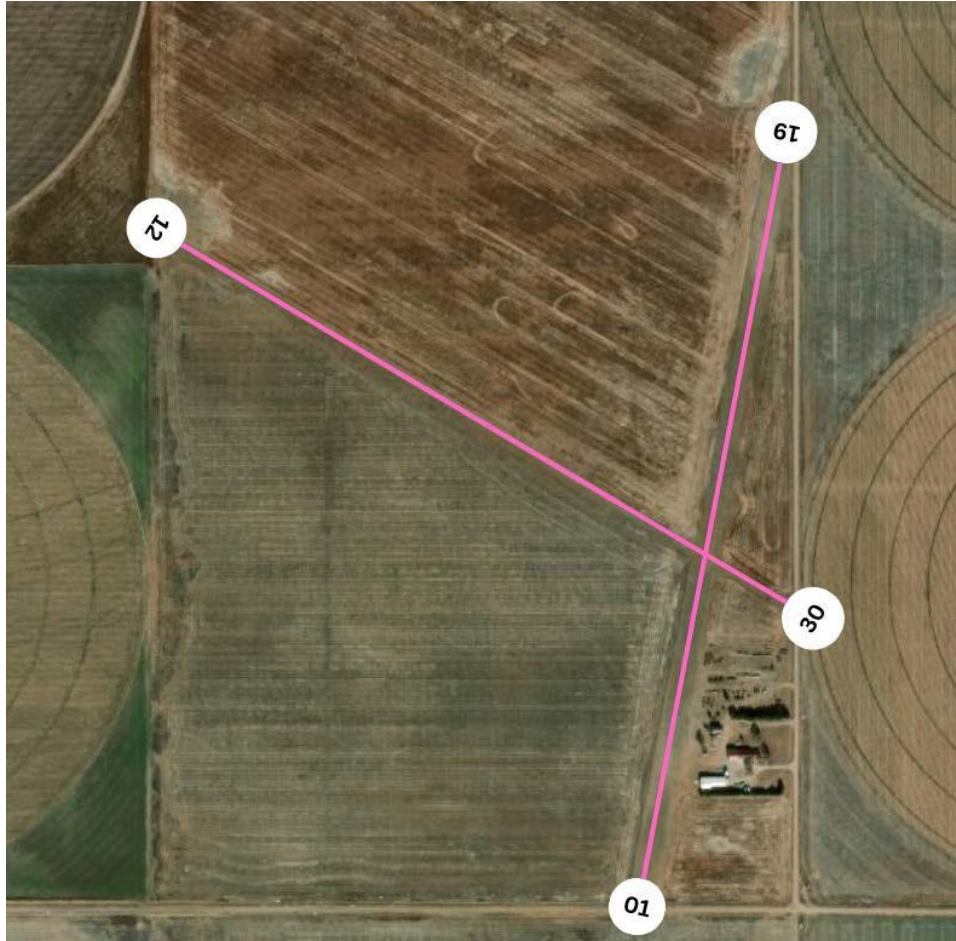
(MANAGER) HAYDENBORTH1@GMAIL.COM

New public airport. Please verify all information with the airport owner.

CTAF	UNICOM	GND CON	TOWER	APP CON	CLNC DEL	DEP CON
None	None					
Fuel				ATIS	ASOS	AWOS
Attended				None		

MEADE

Facility	Jenkinson - M64	Latitude	037-21-50.0800N
Elevation	2737 MSL	Longitude	100-28-16.5400W



Runway	Length	Width	Material	VGSI
01/19	3500	75	TURF	
12/30	3030	50	TURF	

Remarks

(LIGHTING) FOR LIRL RWY 01/19 CALL 620-338-2426
 FOR CD CTC KANSAS CITY ARTCC AT 913-254-8508

New public airport. Please verify all information with the airport owner.

CTAF	UNICOM	GND CON	TOWER	APP CON	CLNC DEL	DEP CON
Fuel				ATIS	ASOS	AWOS
Attended	UNATTENDED					

MEADE

Facility	Meade Municipal - MEJ	Latitude	037-16-43.2300N
Elevation	2527 MSL	Longitude	100-21-23.2400W



Runway	Length	Width	Material	VGSI
08/26	2085	85	TURF-G	
17/35	4800	75	CONC-F	P2L

Remarks

FOR CD CTC KANSAS CITY ARTCC AT 913-254-8508.
 24 HR SELF SVC AVBL WITH CREDIT CARD.
 PUBLIC TELEPHONE AVBL 24 HRS 620-873-8483.

CTAF	UNICOM	GND CON	TOWER	APP CON	CLNC DEL	DEP CON
122.800	122.800			134		257.625
Fuel	100LL			ATIS	ASOS	AWOS
Attended	ALL/MON-FRI/0800-1700					119.425

MEDICINE LODGE

Facility	Medicine Lodge - K51	Latitude	037-15-55.4800N
Elevation	1549 MSL	Longitude	098-32-52.4600W



Runway	Length	Width	Material	VGSI
16/34	3200	42	ASPH-G	


Remarks

FOR SERVICE & ARPT INFO CALL SHERIFF 620-886-5678.
 FOR CD CTC KANSAS CITY ARTCC AT 913-254-8508.

CTAF	UNICOM	GND CON	TOWER	APP CON	CLNC DEL	DEP CON
122.900						
Fuel				ATIS	ASOS	AWOS
Attended	UNATNDD					119.625

MINNEAPOLIS

Facility	Minneapolis City County - 45K	Latitude	039-05-39.6000N
Elevation	1246 MSL	Longitude	097-43-15.8000W



Runway	Length	Width	Material	VGSI
16/34	3970	20	ASPH-G	

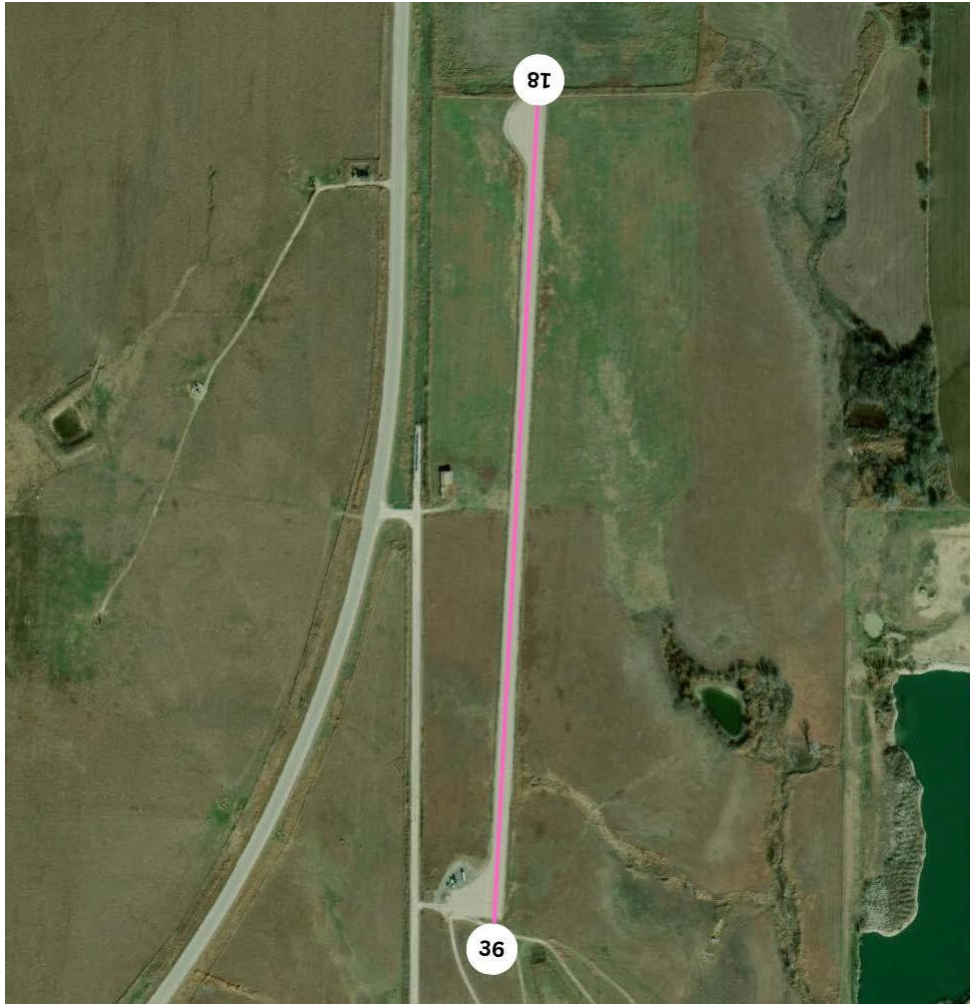
Remarks

ARPT OPERATES DAYLIGHT HRS ONLY.
 DEER ON & INVOF ARPT.
 FOR CD CTC KANSAS CITY ARTCC AT 913-254-8508.

CTAF	UNICOM	GND CON	TOWER	APP CON	CLNC DEL	DEP CON
122.900				134.9		363.2
Fuel				ATIS	ASOS	AWOS
Attended	APR-NOV/ALL/DAWN-DUSK					

MOLINE

Facility	Elk County - 2K6	Latitude	037-22-51.3000N
Elevation	1063 MSL	Longitude	096-16-16.0000W



Runway	Length	Width	Material	VGSI
18/36	2510	40	ASPH-G	

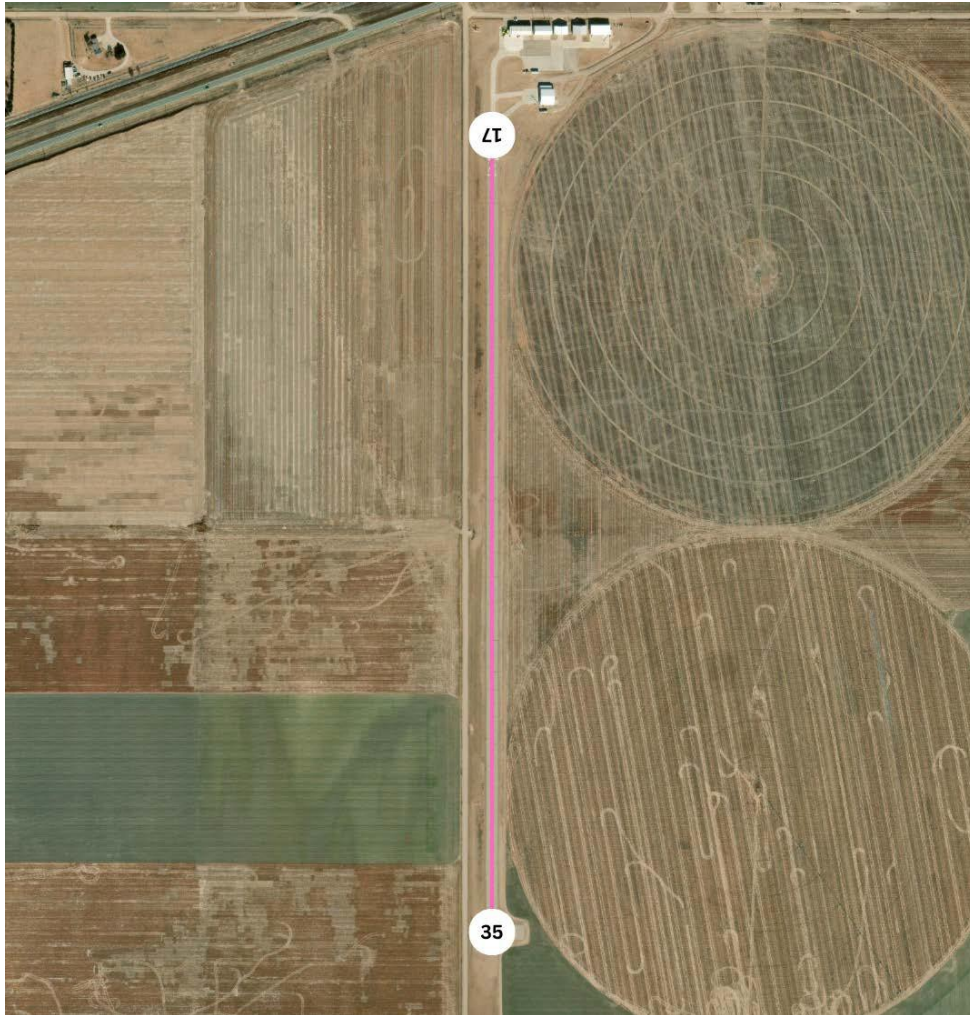
Remarks

WILDLIFE ON & INVOF ARPT.
FOR CD CTC KANSAS CITY ARTCC AT 913-254-8508.

CTAF	UNICOM	GND CON	TOWER	APP CON	CLNC DEL	DEP CON
122.900						
Fuel				ATIS	ASOS	AWOS
Attended	UNATNDD					

MONTEZUMA

Facility	Montezuma Municipal - K17	Latitude	037-35-08.4000N
Elevation	2780 MSL	Longitude	100-28-12.5000W



Runway	Length	Width	Material	VGSI
17/35	4000	60	ASPH-E	

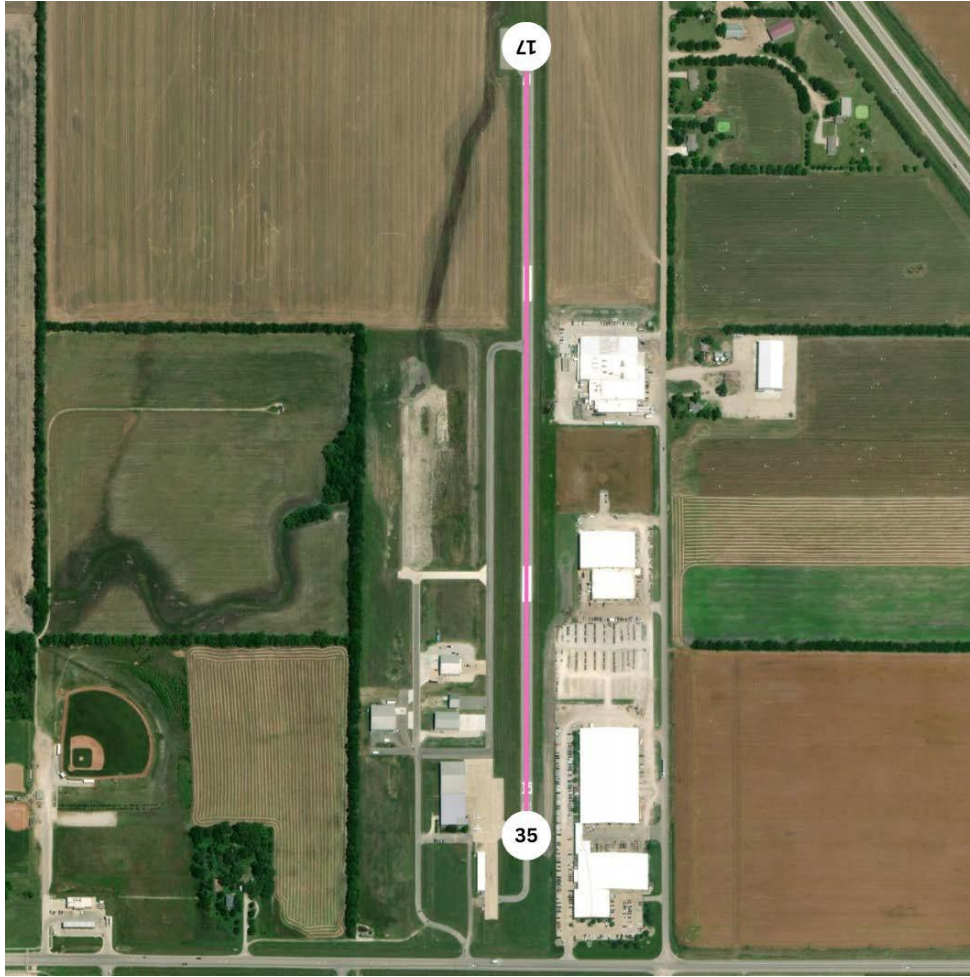
Remarks

FOR CD CTC KANSAS CITY ARTCC AT 913-254-8508.

CTAF	UNICOM	GND CON	TOWER	APP CON	CLNC DEL	DEP CON
122.900						
Fuel				ATIS	ASOS	AWOS
Attended	UNATNDD					

MOUNDRIDGE

Facility	Moundridge Municipal - 47K	Latitude	038-12-32.7300N
Elevation	1489 MSL	Longitude	097-30-09.8100W



Runway	Length	Width	Material	VGSI
17/35	3405	50	ASPH-G	

--

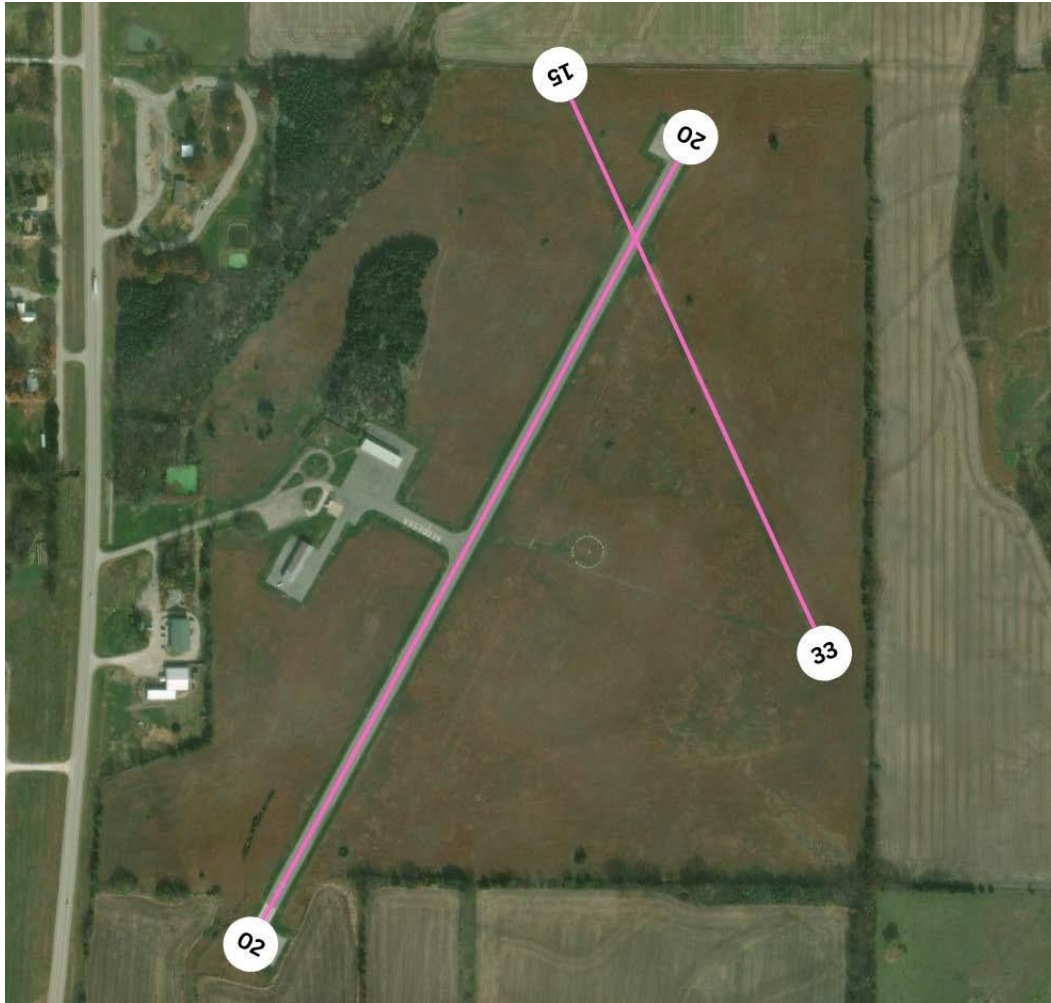
Remarks

PHONE AVBL 24 HRS.
 SELF SERVE FUEL AVBL BY CREDIT CARD.
 RANDY FRAZER 620-747-0525
 FOR CD CTC WICHITA APCH AT 316-350-1520.

CTAF	UNICOM	GND CON	TOWER	APP CON	CLNC DEL	DEP CON
122.900				125.5		306.2
Fuel	100LL MOGAS			ATIS	ASOS	AWOS
Attended	ALL/MON - FRI/0800-1700					

NEODESHA

Facility	Neodesha Municipal - 2K7	Latitude	037-26-07.3100N
Elevation	841 MSL	Longitude	095-38-46.0300W



Runway	Length	Width	Material	VGSI
02/20	2998	46	ASPH-P	
15/33	2100	45	TURF-G	

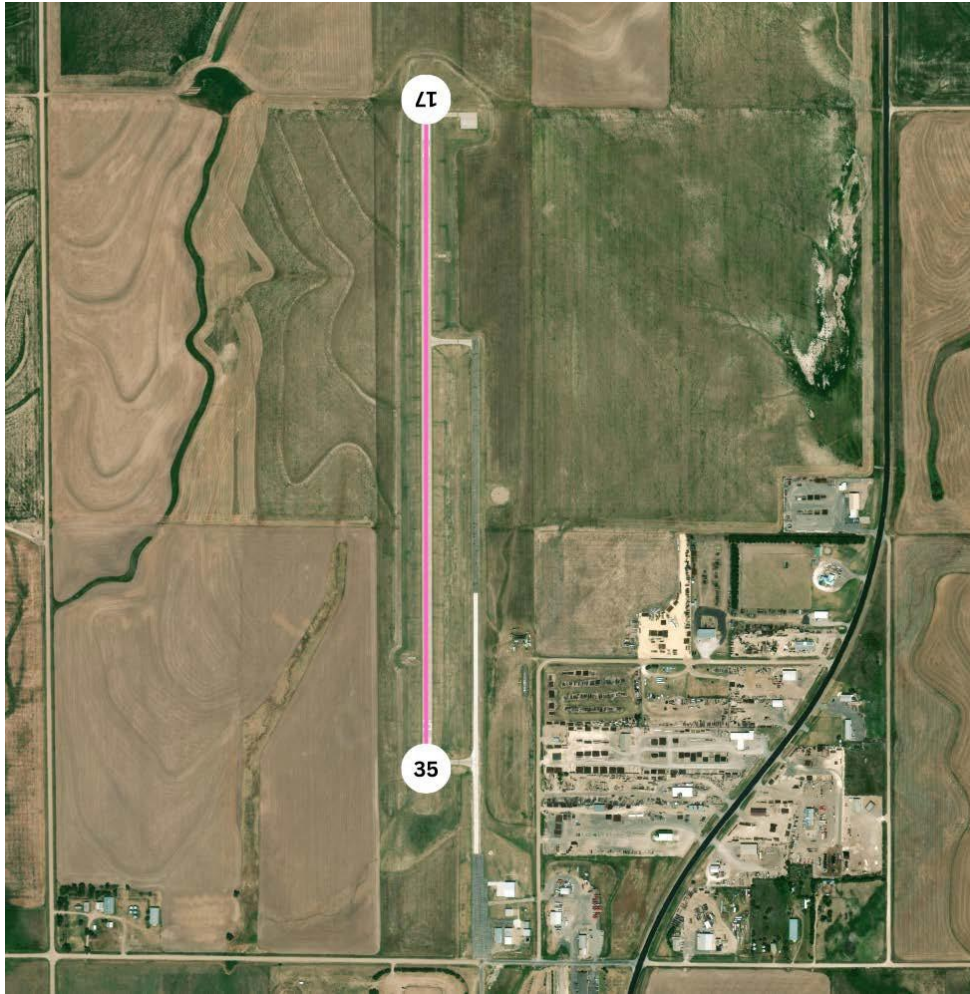
Remarks

FOR CD CTC KANSAS CITY ARTCC AT 913-254-8508.
 WILDLIFE ON & INVOF ARPT.
 EVENING CALL 620-920-0348
 ULTRALIGHT ACTIVITY ON AND INVOF ARPT.

CTAF	UNICOM	GND CON	TOWER	APP CON	CLNC DEL	DEP CON
122.800	122.800			132.9		279.5
Fuel	MOGAS			ATIS	ASOS	AWOS
Attended	UNATNDD					

NESS CITY

Facility	Ness City Municipal - 48K	Latitude	038-28-25.5200N
Elevation	2321.6 MSL	Longitude	099-54-32.8300W



Runway	Length	Width	Material	VGSI
17/35	4000	60	CONC-E	P2L

Remarks

PUBLIC PHONE AVBL 785-798-2702.
 FOR CD CTC KANSAS CITY ARTCC AT 913-254-8508.

CTAF	UNICOM	GND CON	TOWER	APP CON	CLNC DEL	DEP CON
122.900				124.4		322.4
Fuel				ATIS	ASOS	AWOS
Attended	UNATNDD					

NEWTON

Facility	Newton-City-County - EWK	Latitude	038-03-25.5700N
Elevation	1533.5 MSL	Longitude	097-16-30.8200W



Runway	Length	Width	Material	VGSI
17/35	7003	100	CONC-G	P2L
08/26	3501	60	ASPH-G	P4L

Remarks

SELF-SERVE AIRCRAFT WASH BAY.
 FOR CD CTC WICHITA APCH AT 316-350-1520.
 PHONE NUMBER FOR FUEL AFT HRS 316-284-6084 AND IS POSTED AT ARPT.

CTAF	UNICOM	GND CON	TOWER	APP CON	CLNC DEL	DEP CON
123.000	123.000			125.5	126.55	306.2
Fuel	100LL A			ATIS	ASOS	AWOS
Attended	ALL/ALL/0700-2300					123.875

NORTON

Facility	Norton Municipal - NRN	Latitude	039-51-01.7000N
Elevation	2384 MSL	Longitude	099-53-40.9000W



Runway	Length	Width	Material	VGSI
08/26	2117	125	TURF-F	
16/34	4701	60	CONC-E	P2L

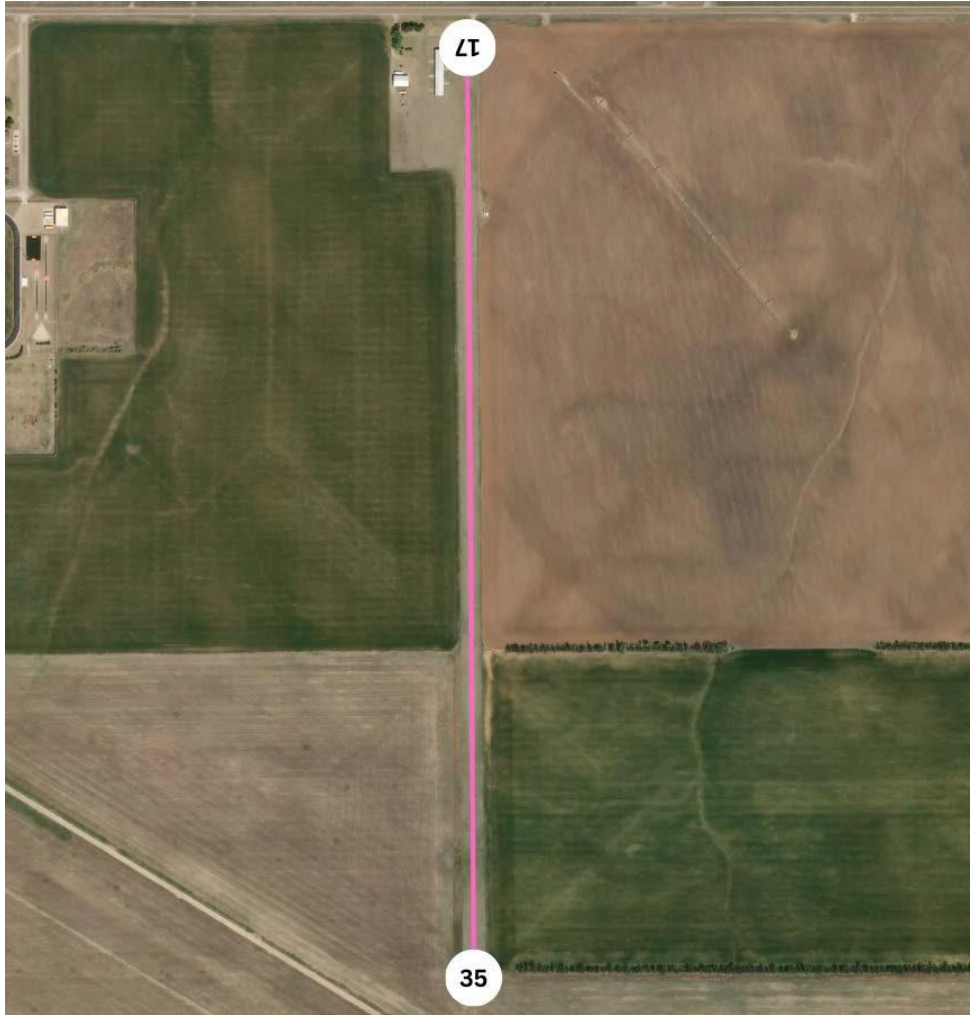
Remarks

FOR SVC AFTER HOURS CALL 785-877-2201/3447.
 FOR CD CTC DENVER ARTCC AT 303-651-4257.
 FUEL AVBL SELF-SER 24 HRS A DAY.

CTAF	UNICOM	GND CON	TOWER	APP CON	CLNC DEL	DEP CON
122.900				132.7		226.675
Fuel	100LL A			ATIS	ASOS	AWOS
Attended	ALL/MON-FRI/0800-1700					118.725

NORWICH

Facility	Norwich - 49K	Latitude	037-27-20.0700N
Elevation	1494 MSL	Longitude	097-50-01.1900W



Runway	Length	Width	Material	VGSI
17/35	3230	80	TURF-G	

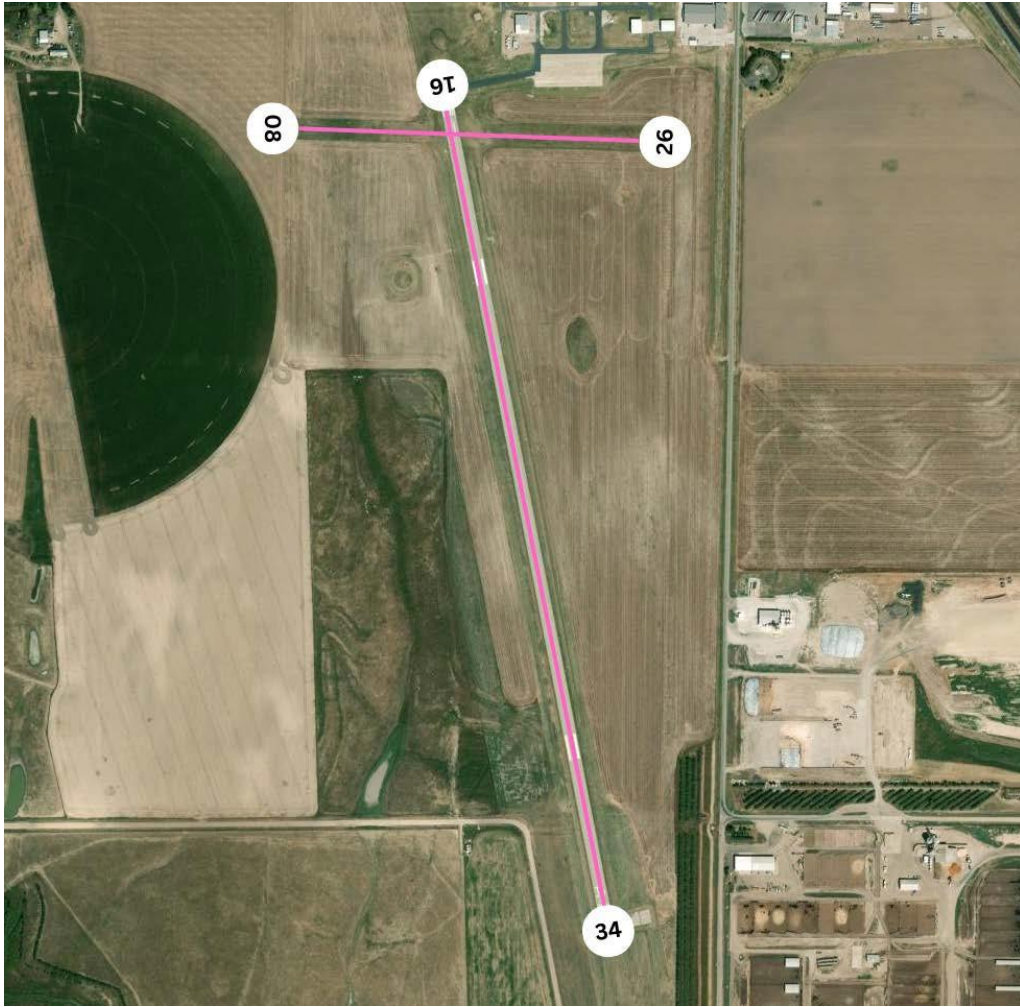
Remarks

FOR CD CTC WICHITA APCH AT 316-350-1520.

CTAF	UNICOM	GND CON	TOWER	APP CON	CLNC DEL	DEP CON
122.900						
Fuel				ATIS	ASOS	AWOS
Attended	UNATNDD					

OAKLEY

Facility	Oakley Municipal - OEL	Latitude	039-06-42.3000N
Elevation	3045.2 MSL	Longitude	100-49-00.3000W



Runway	Length	Width	Material	VGSI
08/26	2153	110	TURF-G	
16/34	5000	75	CONC-E	P2L

Remarks

SELF SVC FUEL AVBL 24 HRS WITH CREDIT CARD.
 FOR SVC AFTER HRS CALL 785-672-0147.
 FOR CD CTC DENVER ARTCC AT 303-651-4257.
 PUBLIC PHONE AVBL.

CTAF	UNICOM	GND CON	TOWER	APP CON	CLNC DEL	DEP CON
122.800	122.800			132.7		226.675
Fuel	100LL A			ATIS	ASOS	AWOS
Attended	ALL/MON-FRI/0800-1700					118.325

OBERLIN

Facility	Oberlin Municipal - OIN	Latitude	039-50-03.7800N
Elevation	2706.8 MSL	Longitude	100-32-23.4000W



Runway	Length	Width	Material	VGSI
12/30	2832	130	TURF-F	
17/35	4301	60	ASPH-G	P2L


Remarks

FOR CD CTC DENVER ARTCC AT 303-651-4257.

CTAF	UNICOM	GND CON	TOWER	APP CON	CLNC DEL	DEP CON
122.800	122.800			132.7		226.675
Fuel	100LL			ATIS	ASOS	AWOS
Attended	ALL/ALL/DAWN-DUSK					119.225

OLATHE

Facility	Cedar Air Park - 51K	Latitude	038-55-51.9400N
Elevation	1024 MSL	Longitude	094-53-05.3200W



Runway	Length	Width	Material	VGSI
17/35	2440	75	TURF-G	

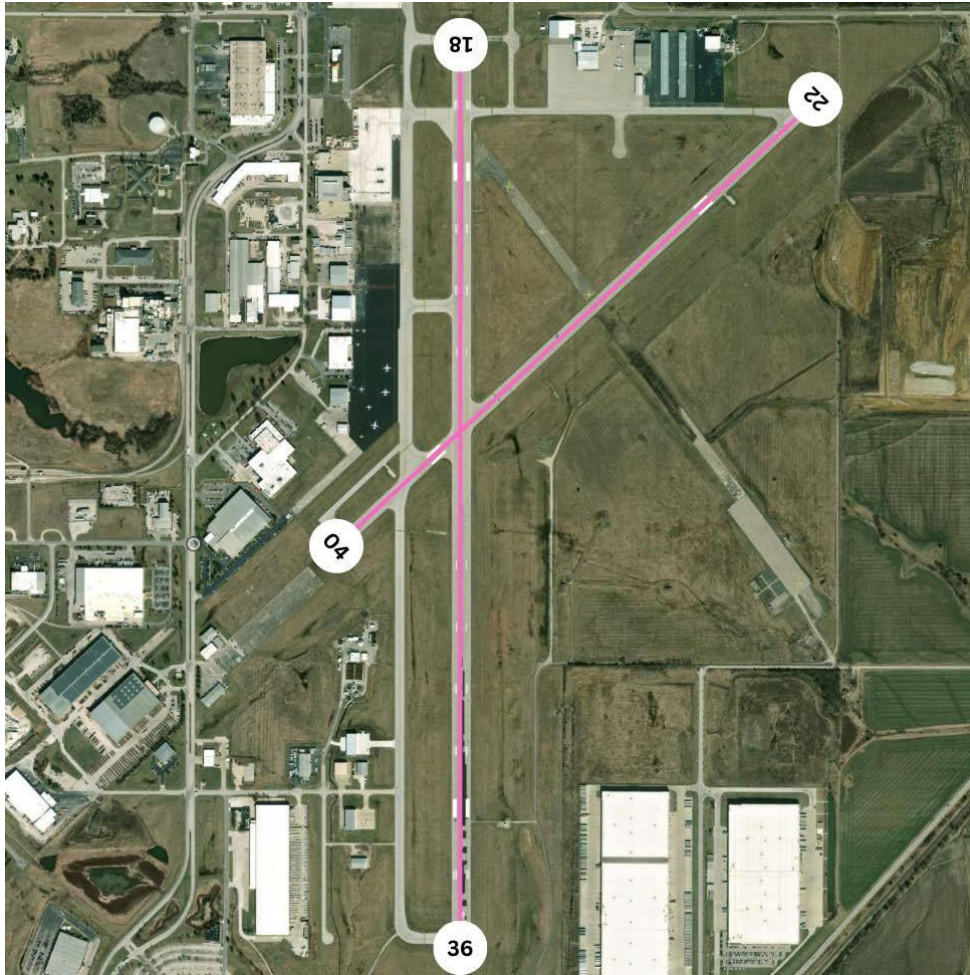
Remarks

WILDLIFE ON & INVOF ARPT.
FOR CD CTC KANSAS CITY APCH AT 816-329-2710.

CTAF	UNICOM	GND CON	TOWER	APP CON	CLNC DEL	DEP CON
122.700	122.700					
Fuel				ATIS	ASOS	AWOS
Attended	UNATNND					

OLATHE

Facility	New Century Aircenter - IXD	Latitude	038-49-51.3000N
Elevation	1087.3 MSL	Longitude	094-53-25.1000W



Runway	Length	Width	Material	VGSI
04/22	5132	100	ASPH-F	P4L
18/36	7339	150	ASPH-G	V2L

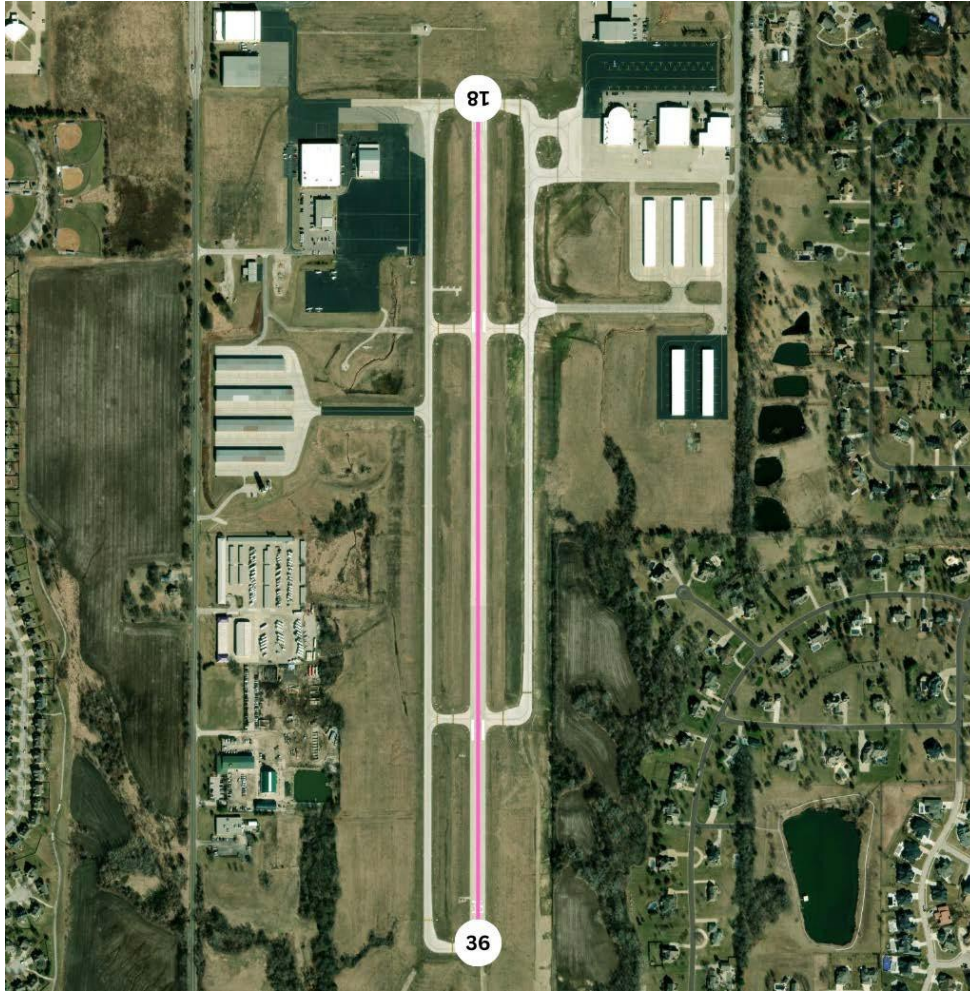
Remarks

FOR CD WHEN ATCT IS CLSD CTC MCI APCH AT 118.90.
 BIRDS & WATERFOWL ON & INVOF ARPT.
 TO CONFIRM SNOW REMOVAL AND WINTER CONDITIONS NOV-APR CALL 913-715-6005.

CTAF	UNICOM	GND CON	TOWER	APP CON	CLNC DEL	DEP CON
133.000	122.950	124.3	133	118.9		251.075
Fuel	100LL A			ATIS	ASOS	AWOS
Attended	ALL/SUN-THU/ALL ALL/FRI-SAT/0600-2300				135.325	

OLATHE

Facility	Johnson County Exec - OJC	Latitude	038-50-51.3500N
Elevation	1096.3 MSL	Longitude	094-44-15.3000W



Runway	Length	Width	Material	VGSI
18/36	4097	75	CONC-E	P4R

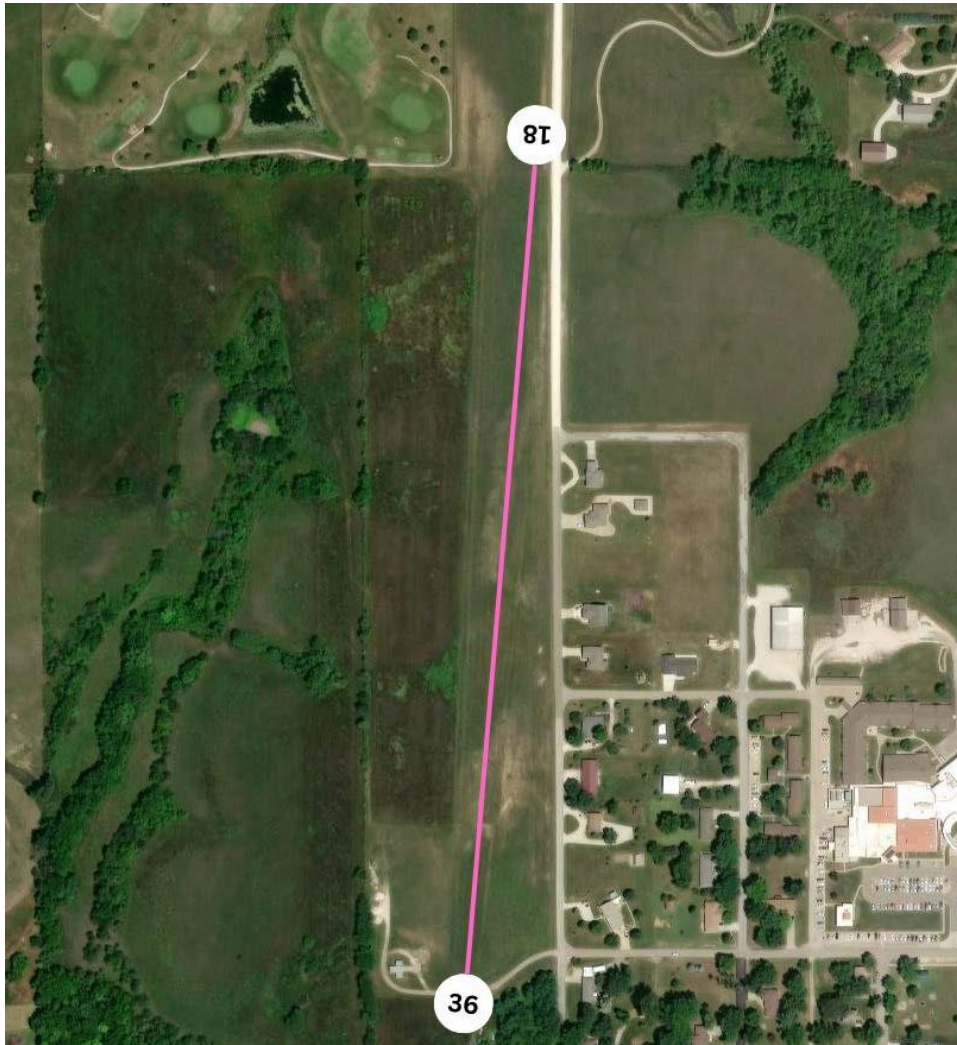
Remarks

BIRDS, WATERFOWL, WILDLIFE ON & INVOF ARPT.
 TO CONFIRM SNOW REMOVAL AND WINTER CONDITIONS NOV-APR CALL 913-292-9964.
 FOR CD WHEN ATCT IS CLSD CTC MCI APCH AT 816-329-2710.

CTAF	UNICOM	GND CON	TOWER	APP CON	CLNC DEL	DEP CON
126.000	122.950	121.6	126.0 / 225.4	118.9		251.075
Fuel	100LL A			ATIS	ASOS	AWOS
Attended	ALL/ALL/ALL			119.35		

ONAGA

Facility	Charles E Grutzmacher Municipal - 52K	Latitude	039-29-52.6200N
Elevation	1183 MSL	Longitude	096-10-30.3000W



Runway	Length	Width	Material	VGSI
18/36	2200	61	TURF-G	

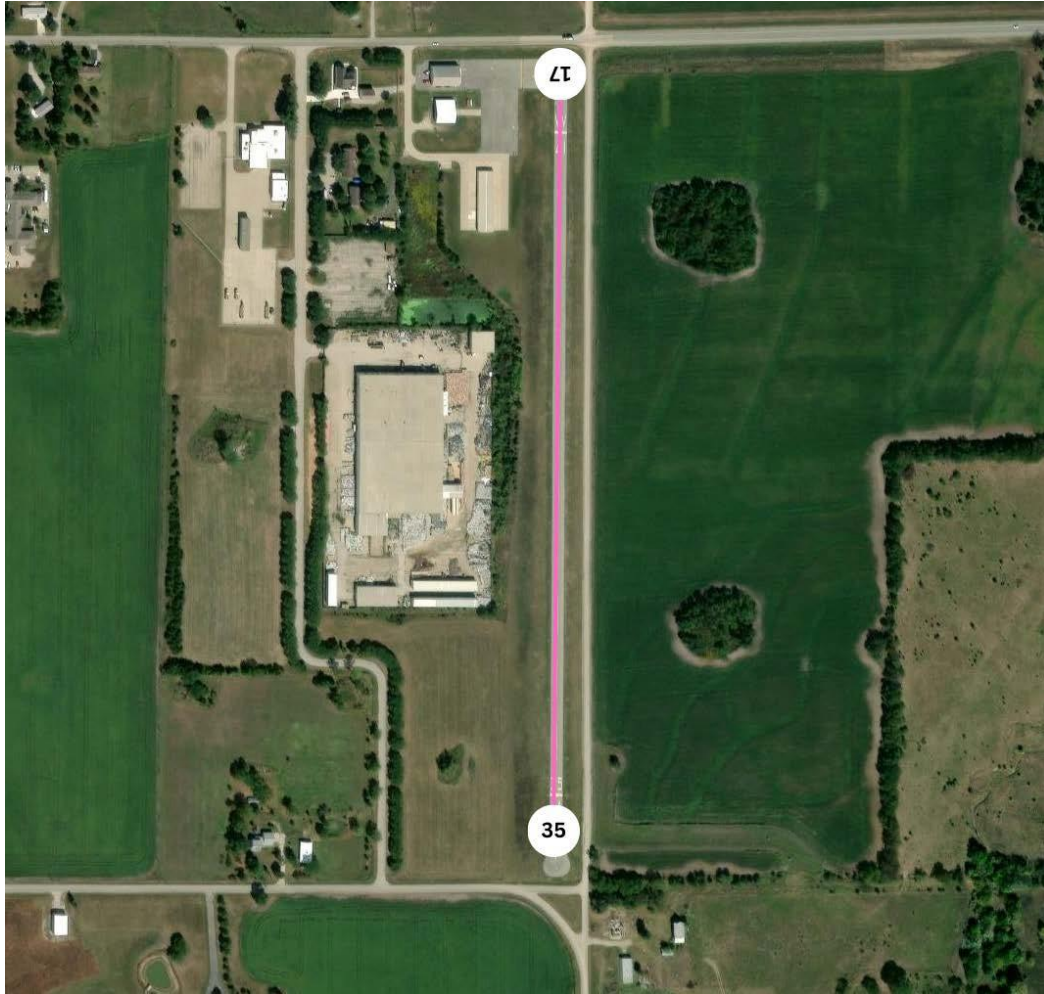
Remarks

FOR CD CTC KANSAS CITY ARTCC AT 913-254-8508.

CTAF	UNICOM	GND CON	TOWER	APP CON	CLNC DEL	DEP CON
122.900						
Fuel				ATIS	ASOS	AWOS
Attended	UNATNDD					

OSAGE CITY

Facility	Osage City Municipal - 53K	Latitude	038-38-00.6000N
Elevation	1105.9 MSL	Longitude	095-48-06.5000W



Runway	Length	Width	Material	VGSI
17/35	2539	40	ASPH-P	

Remarks

FOR CD CTC KANSAS CITY ARTCC AT 913-254-8508.

CTAF	UNICOM	GND CON	TOWER	APP CON	CLNC DEL	DEP CON
122.900						
Fuel				ATIS	ASOS	AWOS
Attended	UNATNDD					

OSBORNE

Facility	Osborne Municipal - K75	Latitude	039-25-59.8600N
Elevation	1547 MSL	Longitude	098-40-48.0700W



Runway	Length	Width	Material	VGSI
02/20	4206	60	ASPH-G	
12/30	2907	80	TURF-G	

Remarks
<p>FOR FUEL CALL 785-346-2926 OR 346-2290 FOR ATTENDANT CALL 785-346-2001. OPEN SR-SS ONLY. PUBLIC TELEPHONE AVAILABLE. FOR CD CTC KANSAS CITY ARTCC AT 913-254-8508.</p>

CTAF	UNICOM	GND CON	TOWER	APP CON	CLNC DEL	DEP CON
122.900						
Fuel	100LL			ATIS	ASOS	AWOS
Attended	ON CALL					120.025

OSWEGO

Facility	Oswego Municipal - K67	Latitude	037-09-33.8000N
Elevation	832 MSL	Longitude	095-02-29.4000W



Runway	Length	Width	Material	VGSI
17/35	2500	50	ASPH-G	

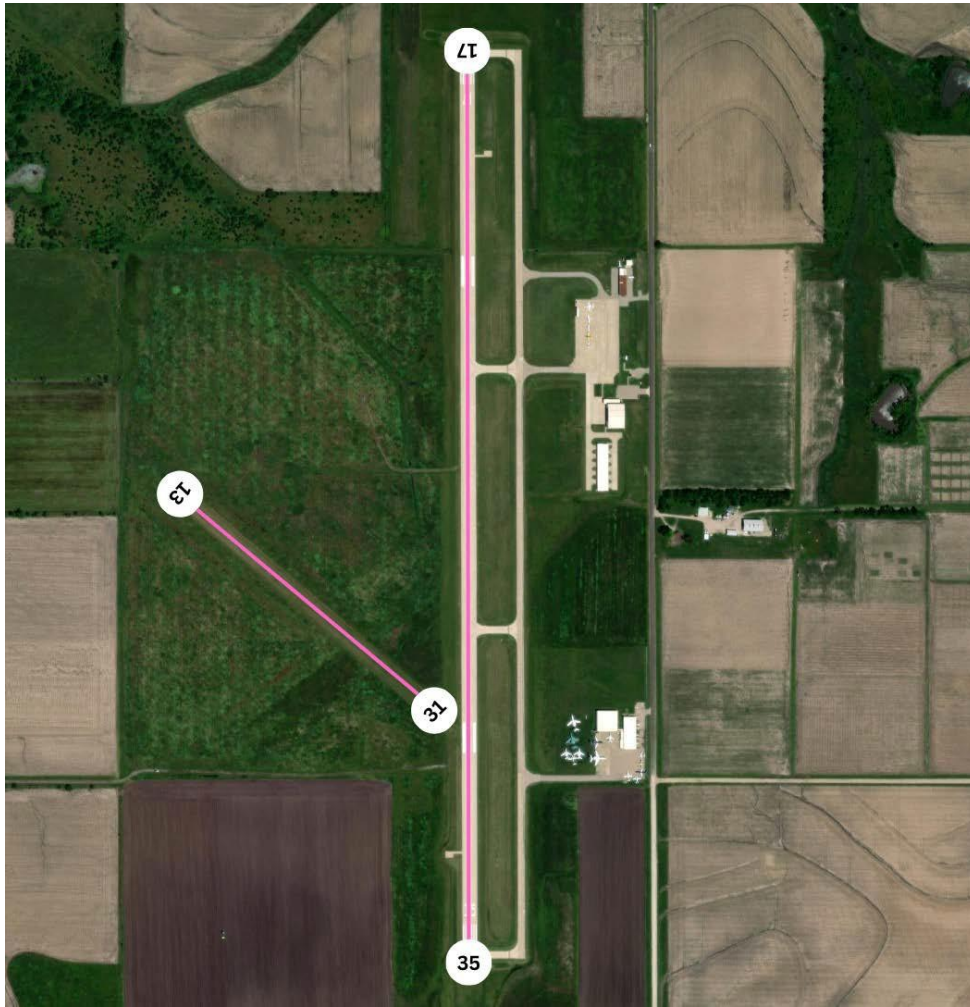
Remarks

FOR CD CTC KANSAS CITY ARTCC AT 913-254-8508.
 SELF SVC FUEL AVBL 24HRS
 WILDLIFE ON & INVOF ARPT.
 PUBLIC PHONE.

CTAF	UNICOM	GND CON	TOWER	APP CON	CLNC DEL	DEP CON
122.900						
Fuel	100LL			ATIS	ASOS	AWOS
Attended	UNATNDD					

OTTAWA

Facility	Ottawa Municipal - OWI	Latitude	038-32-21.0300N
Elevation	966.4 MSL	Longitude	095-15-11.4600W



Runway	Length	Width	Material	VGSI
13/31	1550	95	TURF-G	
17/35	4500	75	CONC-G	P2L

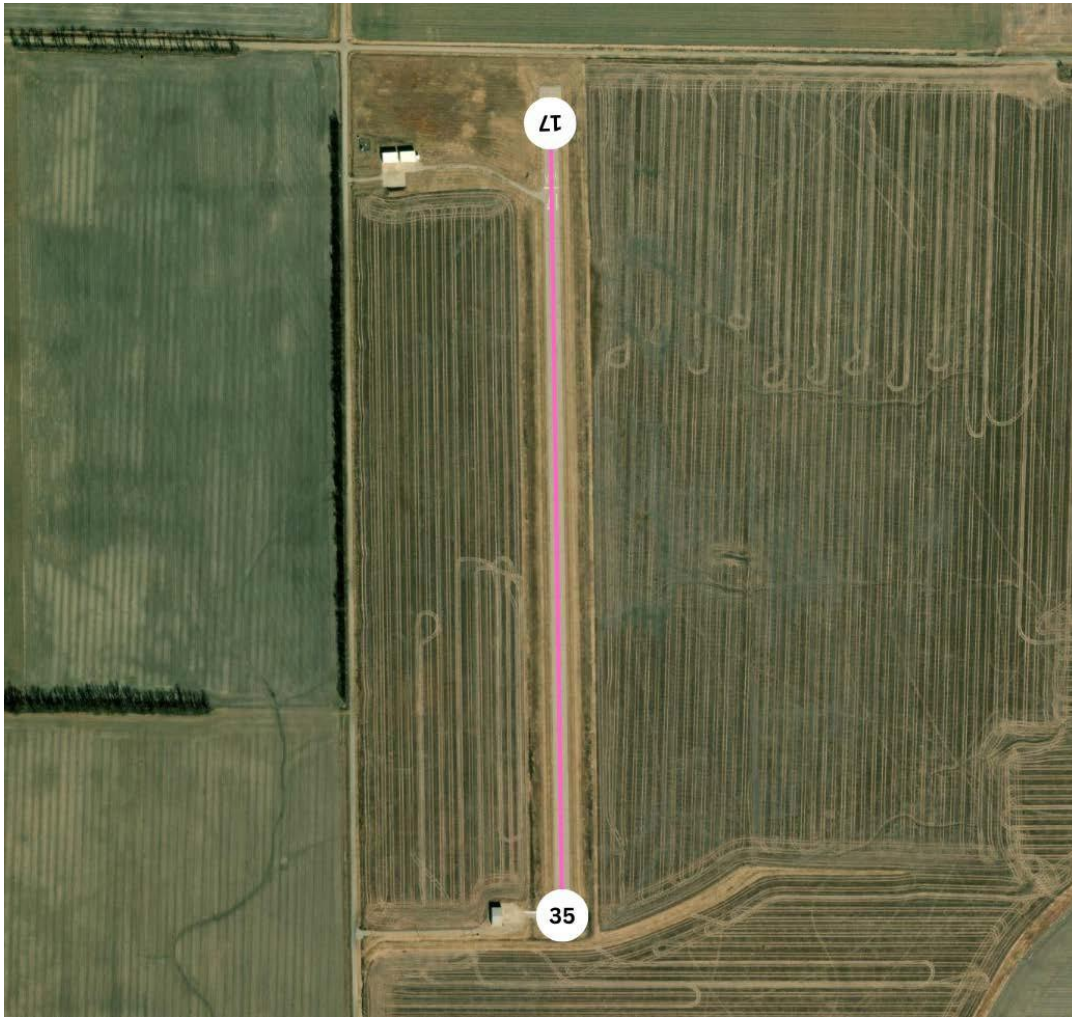
Remarks

FOR CD CTC KANSAS CITY ARTCC AT 913-254-8508.
 WILDLIFE ON & INVOF ARPT
 ULTRALIGHT ACTIVITY ON & INVOF ARPT.

CTAF	UNICOM	GND CON	TOWER	APP CON	CLNC DEL	DEP CON
122.800	122.800			127.725		270.25
Fuel	100LL A			ATIS	ASOS	AWOS
Attended	ALL/TUES - SAT/0800 - 1400					118.25

OXFORD

Facility	Oxford Municipal - 55K	Latitude	037-16-08.7900N
Elevation	1194 MSL	Longitude	097-05-36.0800W



Runway	Length	Width	Material	VGSI
17/35	3380	60	ASPH-G	

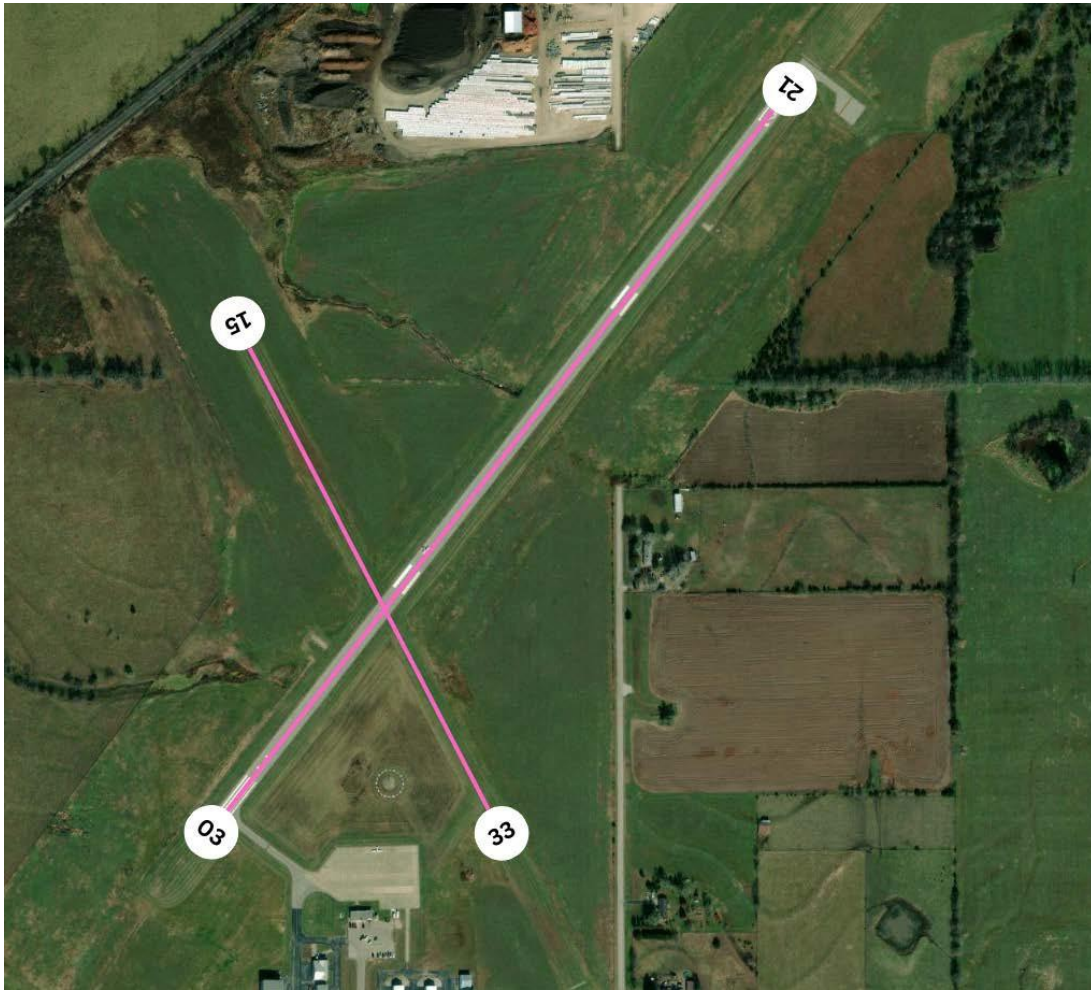
Remarks

FOR CD CTC WICHITA APCH AT 316-350-1520.

CTAF	UNICOM	GND CON	TOWER	APP CON	CLNC DEL	DEP CON
122.900						
Fuel				ATIS	ASOS	AWOS
Attended	UNATNDD					

PAOLA

Facility	Miami County - K81	Latitude	038-32-26.3100N
Elevation	943.1 MSL	Longitude	094-55-12.8000W




Runway	Length	Width	Material	VGSI
03/21	3398	60	ASPH-G	P2L
15/33	1940	60	TURF-F	

Remarks
<p>FUEL AVBL 24 HRS, AUTOMATED SELF-SERVICE, MOST MAJOR CREDIT CARDS ACCEPTED PUBLIC PHONE AVBL. FOR CD CTC KANSAS CITY APCH AT 816-329-2710. FOR SVC AFT HRS CALL (913) 755-2345.</p>

CTAF	UNICOM	GND CON	TOWER	APP CON	CLNC DEL	DEP CON
122.800	122.800			118.9		251.075
Fuel	100LL			ATIS	ASOS	AWOS
Attended	IREG					

PARSONS

Facility	Tri-City - PPF	Latitude	037-19-50.9300N
Elevation	900.5 MSL	Longitude	095-30-22.2300W



Runway	Length	Width	Material	VGSI
17/35	5001	75	CONC-E	V4L

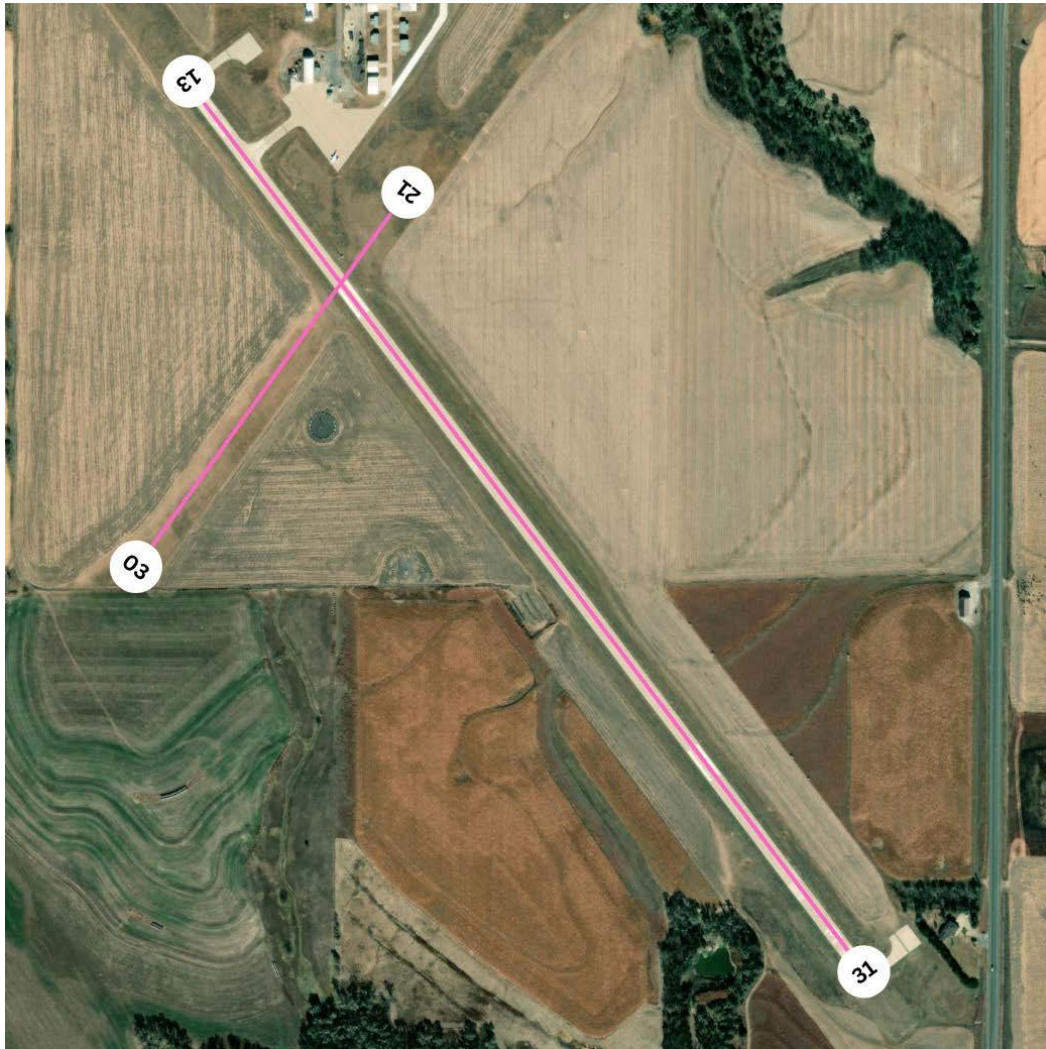
Remarks

24 HR SELF-SERVE 100LL FUEL.
 WILDLIFE ON & INVOF RWYS.
 FOR CD IF UNA TO CTC ON FSS FREQ, CTC KANSAS CITY ARTCC AT 913-254-8508.

CTAF	UNICOM	GND CON	TOWER	APP CON	CLNC DEL	DEP CON
123.000	123.000			128.6		282.325
Fuel	100LL A			ATIS	ASOS	AWOS
Attended	ALL/MON-FRI/0800-1700				118.175	

PHILLIPSBURG

Facility	Phillipsburg Municipal - PHG	Latitude	039-44-08.9000N
Elevation	1906.8 MSL	Longitude	099-19-01.6000W



Runway	Length	Width	Material	VGSI
03/21	2745	140	TURF-E	
13/31	4504	60	CONC-E	P2L

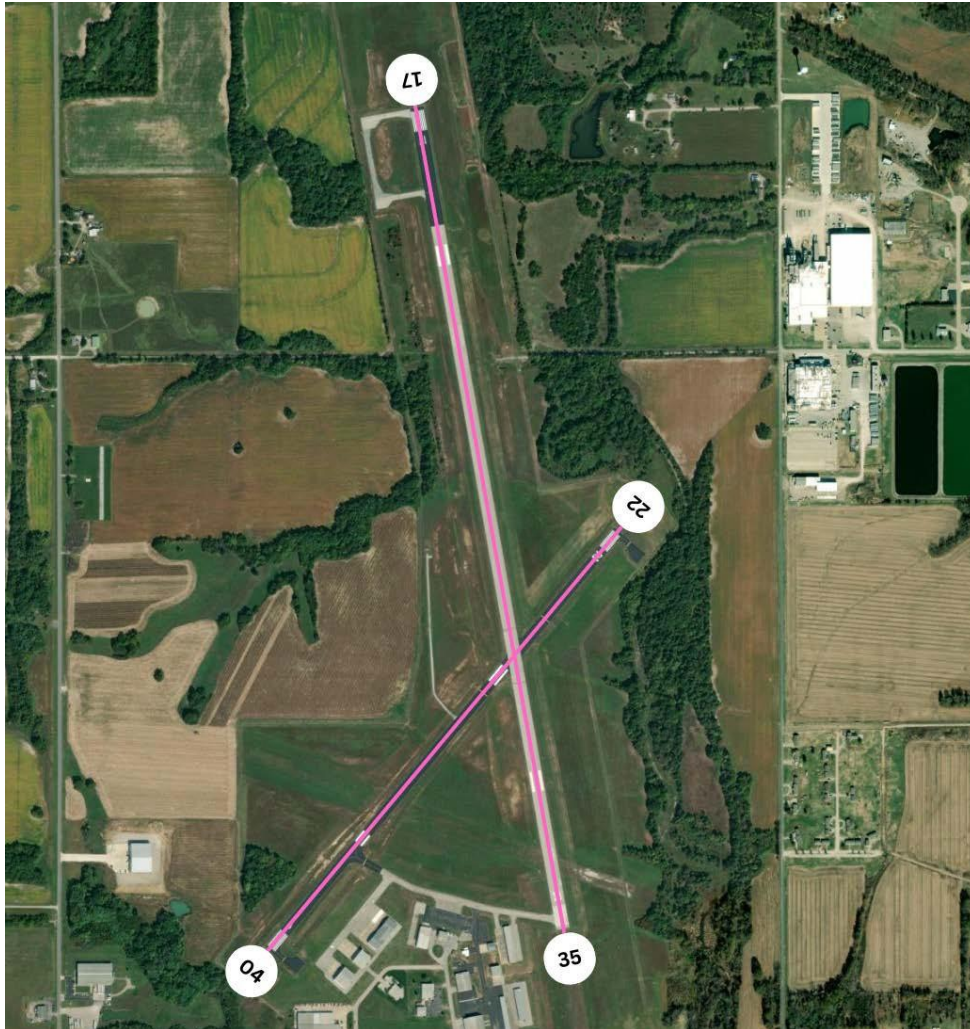
Remarks

FOR CD CTC DENVER ARTCC AT 303-651-4257.
 PUBLIC PHONE 24 HRS ACCESS.
 AFTER HOURS CALL 1-785-543-1941

CTAF	UNICOM	GND CON	TOWER	APP CON	CLNC DEL	DEP CON
122.800	122.800			132.7		226.675
Fuel	100LL A			ATIS	ASOS	AWOS
Attended	ALL/MON-FRI/0930-1730					119.125

PITTSBURG

Facility	Atkinson Municipal - PTS	Latitude	037-27-00.2000N
Elevation	946.2 MSL	Longitude	094-43-52.4000W



Runway	Length	Width	Material	VGSI
04/22	4000	75	ASPH-G	P4L
17/35	6100	100	ASPH-G	P4L

Remarks

GCO AVBL ON FREQ 121.725 THRU KANSAS CITY CENTER & FLT SVCS.
 FOR CD IF UNA TO CTC ON FSS FREQ, CTC KANSAS CITY ARTCC AT 913-254-8508.
 BIRDS ON & INVOF ARPT.

CTAF	UNICOM	GND CON	TOWER	APP CON	CLNC DEL	DEP CON
123.000	123.000			128.6		282.325
Fuel				ATIS	ASOS	AWOS
Attended	ALL/MON-FRI/0700-1700 ALL/SAT-SUN/0800-1600					118.775

PLAINS

Facility	Plains Municipal - S44	Latitude	037-16-6.7300N
Elevation	2762 MSL	Longitude	100-35-2.1400W



Runway	Length	Width	Material	VGSI
02/20	1120	100	TURF-F	
08/26	2260	150	TURF-F	
17/35	3350	150	TURF-F	

Remarks

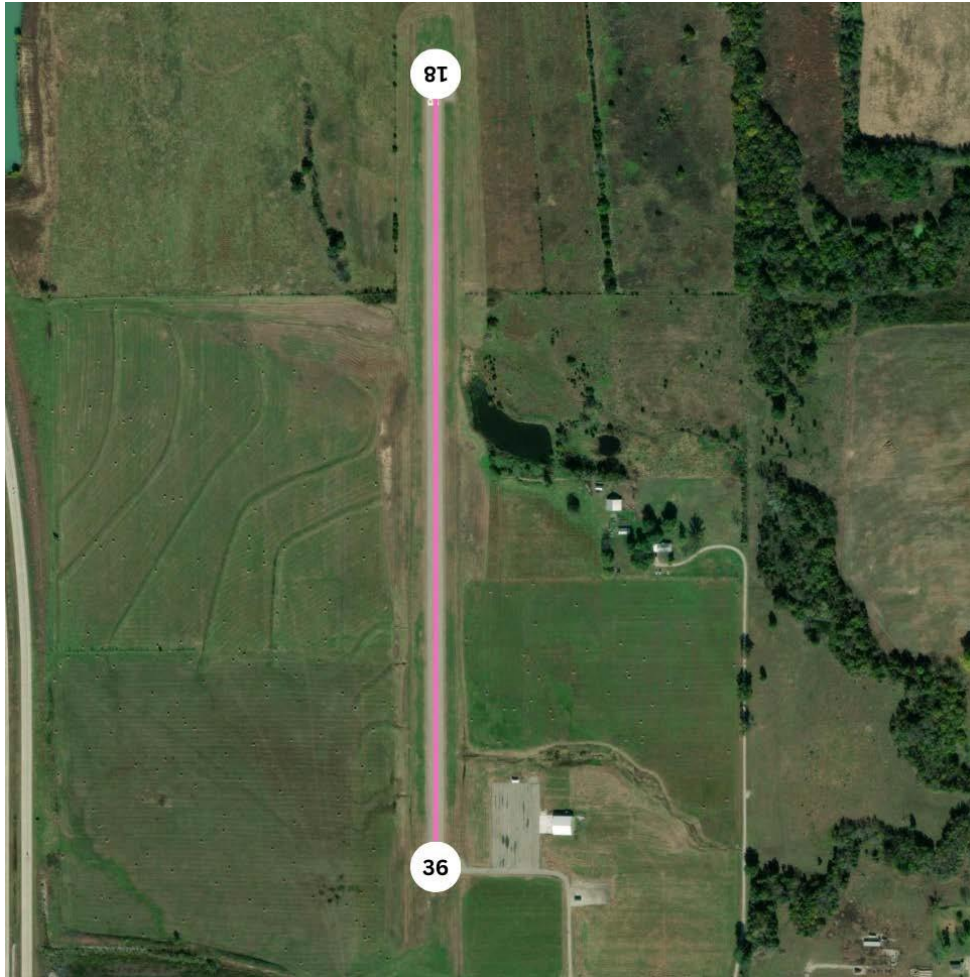
FOR CD CTC KANSAS CITY ARTCC AT 913-254-8508.

New public airport. Please verify all information with the airport owner.

CTAF	UNICOM	GND CON	TOWER	APP CON	CLNC DEL	DEP CON
None	None					
Fuel				ATIS	ASOS	AWOS
Attended	UNATNDD			None		

PLEASANTON

Facility	Linn County - 1KS	Latitude	038-10-24.3600N
Elevation	860 MSL	Longitude	094-41-25.1700W



Runway	Length	Width	Material	VGSI
18/36	3000	60	ASPH-G	

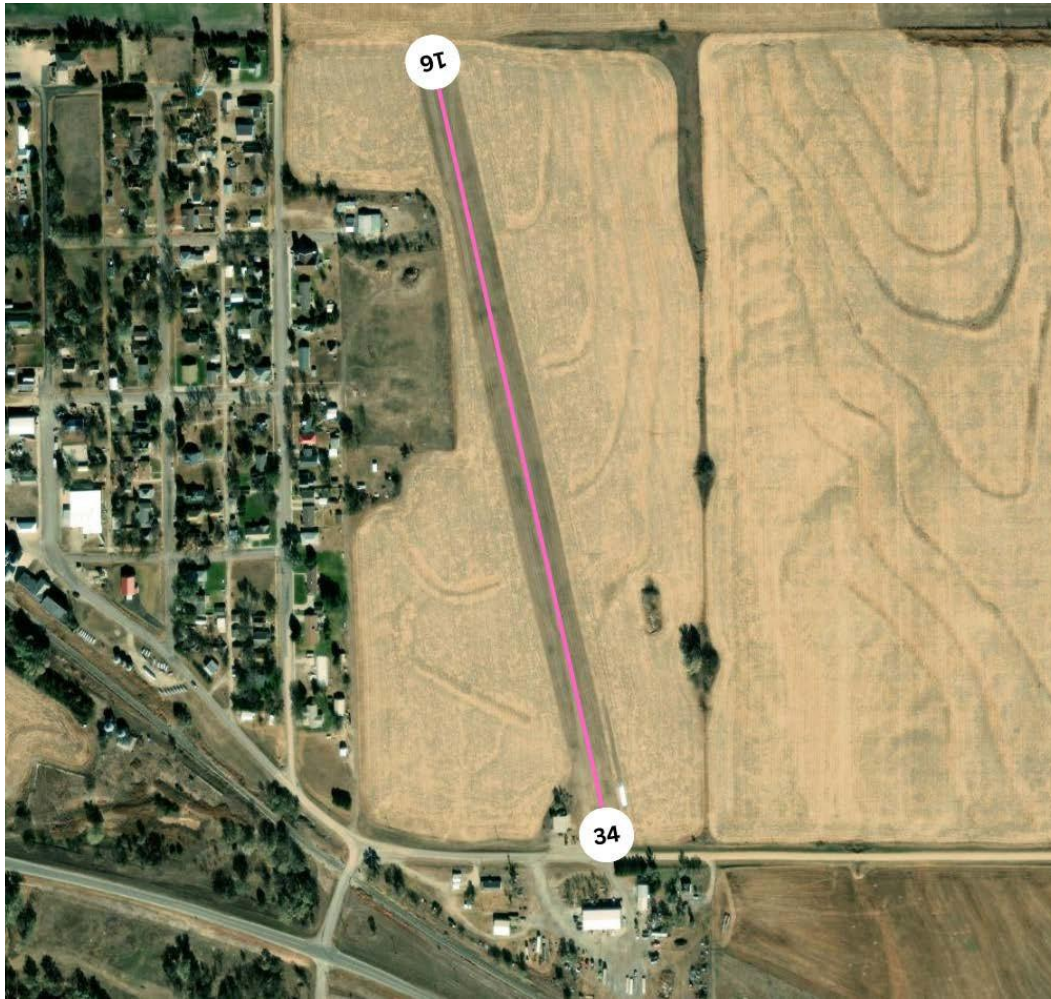
Remarks

FOR CD CTC KANSAS CITY ARTCC AT 913-254-8508.
WILDLIFE ON AND INVOF RUNWAY

CTAF	UNICOM	GND CON	TOWER	APP CON	CLNC DEL	DEP CON
122.800	122.800					
Fuel				ATIS	ASOS	AWOS
Attended	UNATNDD					

PRAIRIE VIEW

Facility	Van Pak - 0P1	Latitude	039-49-54.1000N
Elevation	2213 MSL	Longitude	099-34-06.4000W



Runway	Length	Width	Material	VGSI
16/34	2590	128	TURF-F	

Remarks

FOR CD CTC DENVER ARTCC AT 303-651-4257.

CTAF	UNICOM	GND CON	TOWER	APP CON	CLNC DEL	DEP CON
122.900						
Fuel				ATIS	ASOS	AWOS
Attended	UNATNDD					

PRATT

Facility	Pratt Regional - PTT	Latitude	037-42-09.1000N
Elevation	1952.6 MSL	Longitude	098-44-49.2000W



Runway	Length	Width	Material	VGSI
17/35	5500	100	CONC-G	P4L

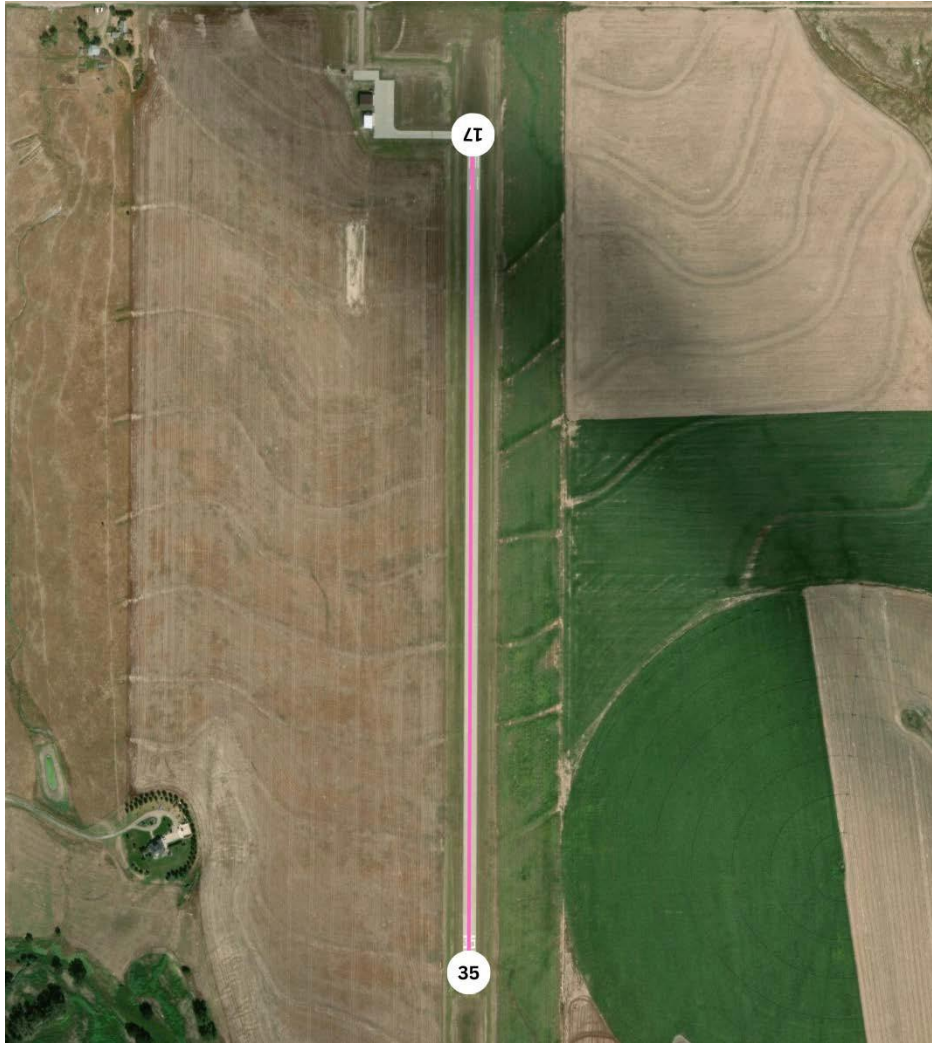
Remarks

WATCH FOR MIGRATING BIRDS ON & INVOF ARPT.
 FOR CD CTC KANSAS CITY ARTCC AT 913-254-8508.
 FBO OPRS DAYLIGHT HOURS. FOR FUEL AFTER HRS CALL 620-886-0289.

CTAF	UNICOM	GND CON	TOWER	APP CON	CLNC DEL	DEP CON
122.800	122.800			118.8		322.425
Fuel	100LL A			ATIS	ASOS	AWOS
Attended	ALL/ALL/0800-SS					118.725

QUINTER

Facility	Gove County - 1QK	Latitude	039-02-18.9200N
Elevation	2637.1 MSL	Longitude	100-14-02.0000W



Runway	Length	Width	Material	VGSI
17/35	4000	60	CONC-E	

Remarks

FOR CD CTC DENVER ARTCC AT 303-651-4257.

CTAF	UNICOM	GND CON	TOWER	APP CON	CLNC DEL	DEP CON
122.900				132.7		226.675
Fuel				ATIS	ASOS	AWOS
Attended	UNATNDD					

ROSE HILL

Facility	Butler Airpark - 6KS	Latitude	037-33-33.4600N
Elevation	1310 MSL	Longitude	097-03-53.5500W



Runway	Length	Width	Material	VGSI
01/19	2577	40	TURF	

--

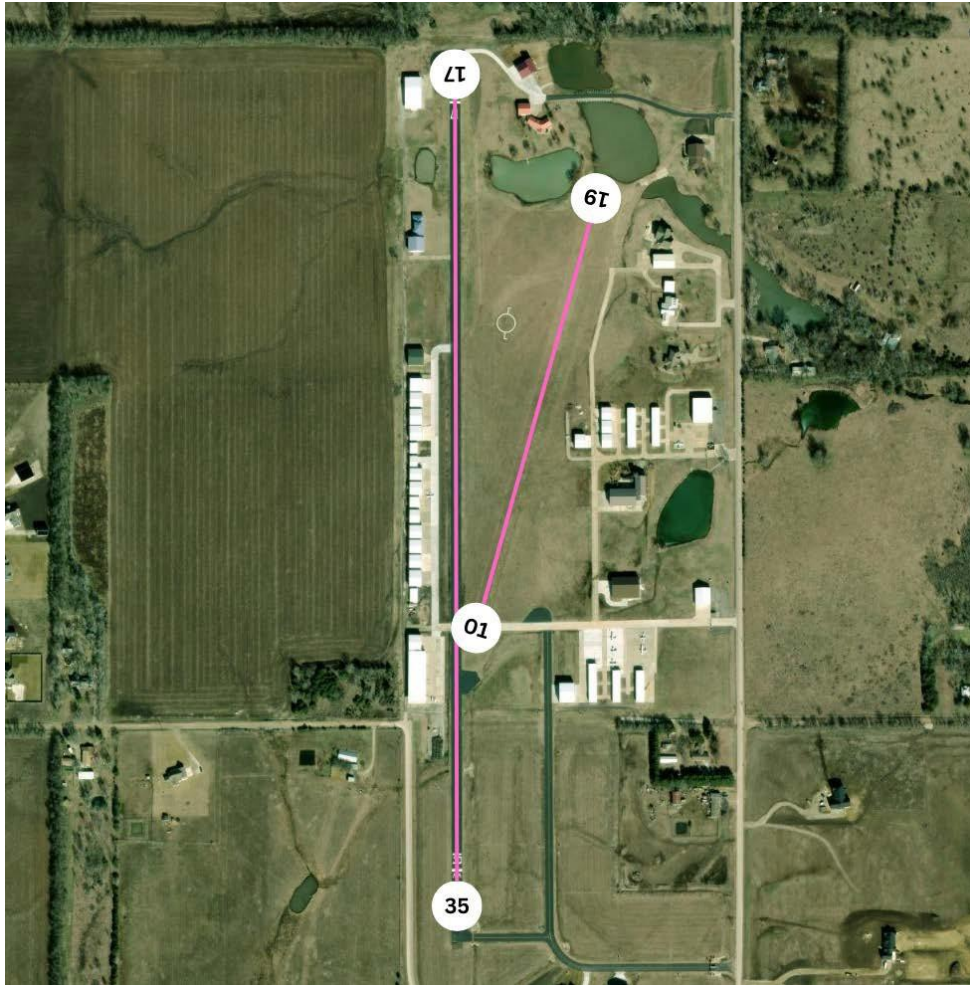
Remarks

FOR CD CTC WICHITA APCH AT 316-350-1520.
 New public airport. Please verify all information with the airport owner.

CTAF	UNICOM	GND CON	TOWER	APP CON	CLNC DEL	DEP CON
122.900						
Fuel				ATIS	ASOS	AWOS
Attended	IREG					

ROSE HILL

Facility	Cook Airfield - K50	Latitude	037-33-55.4000N
Elevation	1343.9 MSL	Longitude	097-10-28.6000W



Runway	Length	Width	Material	VGSI
01/19	1600	50	TURF-G	
17/35	3472	40	ASPH-G	

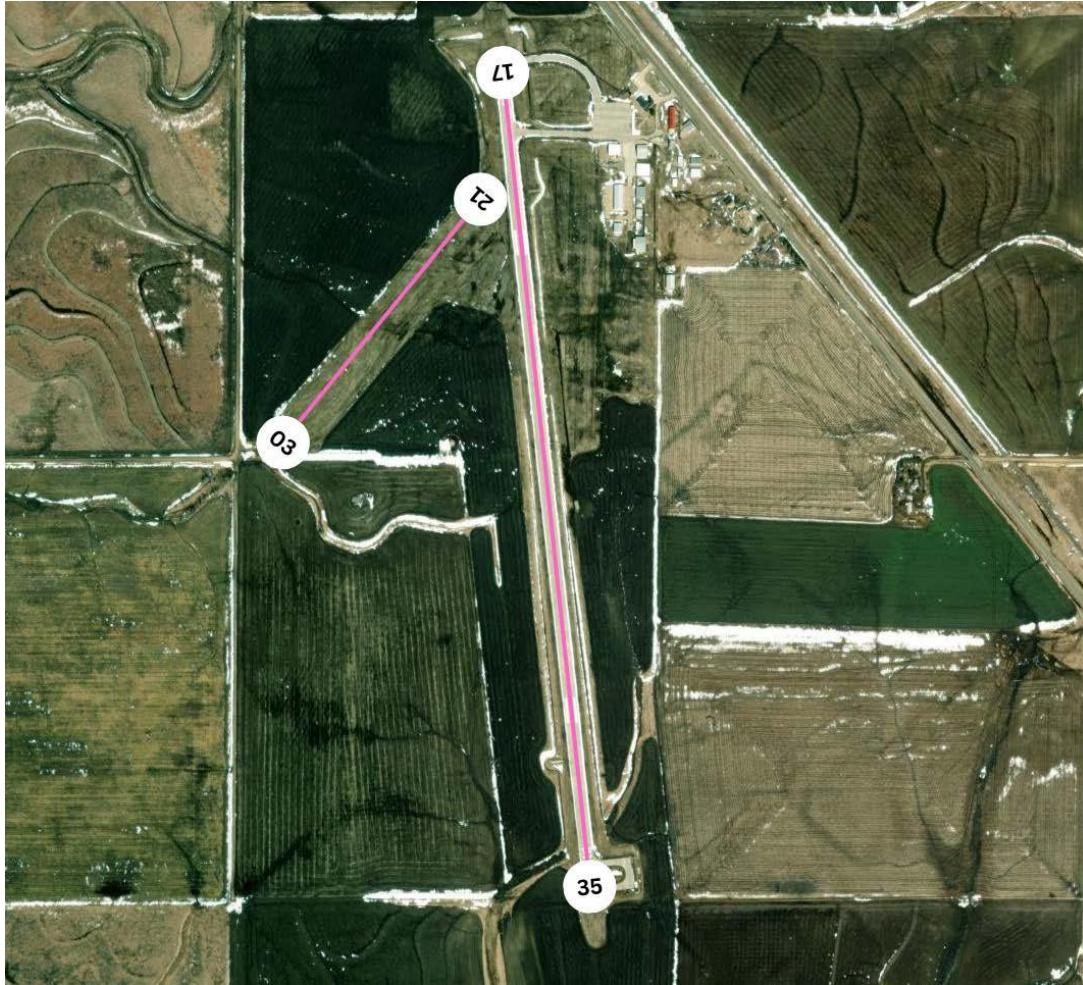
Remarks

FOR CD CTC WICHITA APCH AT 316-350-1520.
 SELF-SVC FUEL AVBL 24 HRS.

CTAF	UNICOM	GND CON	TOWER	APP CON	CLNC DEL	DEP CON
122.800	122.800					
Fuel	100LL MOGAS			ATIS	ASOS	AWOS
Attended	UNATNDD					

RUSSELL

Facility	Russell Municipal - RSL	Latitude	038-52-16.9100N
Elevation	1863.5 MSL	Longitude	098-48-41.7700W



Runway	Length	Width	Material	VGSI
03/21	1602	300	TURF-F	
17/35	5000	75	CONC-E	P4L

Remarks

AFTER HOURS FUEL AVBL BY CREDIT CARD OR CALLING 785-483-6911.
 PUB PHONE ACCESS AT ARPT.
 FOR CD IF UNA TO CTC ON FSS FREQ, CTC KANSAS CITY ARTCC AT 913-254-8508.
 SAT-SUN ON CALL

CTAF	UNICOM	GND CON	TOWER	APP CON	CLNC DEL	DEP CON
122.700	122.700			124.4		322.4
Fuel	100LL			ATIS	ASOS	AWOS
Attended	ALL/MON-FRI/0800-1700				128.325	

SABETHA

Facility	Sabetha Municipal - K83	Latitude	039-54-19.6000N
Elevation	1327.6 MSL	Longitude	095-46-36.1000W



Runway	Length	Width	Material	VGSI
01/19	3208	40	ASPH-F	

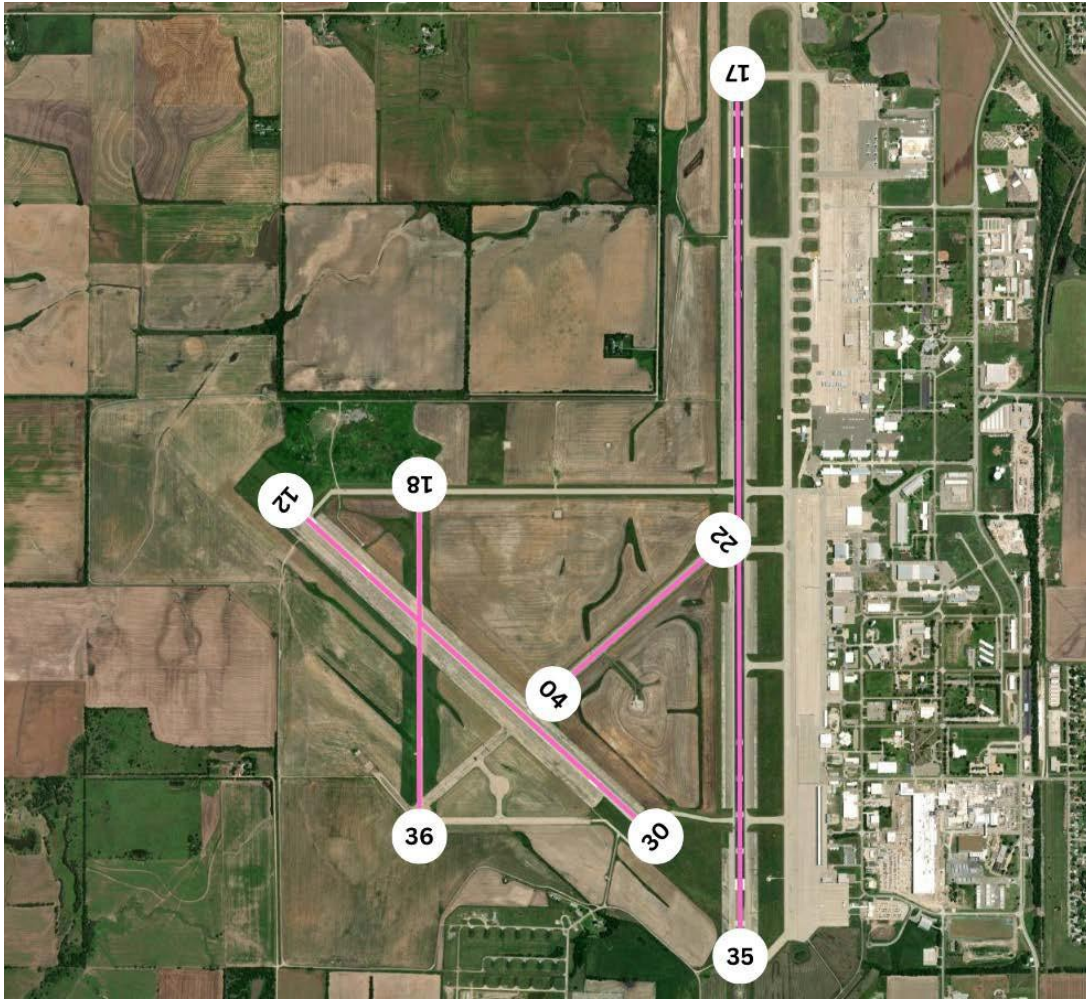
Remarks

FOR CD CTC ST JOSEPH APCH AT 816-236-3035. WHEN ST JOSEPH APCH IS CLSD, CTC KANSAS CITY ARTCC AT 913-254-8508.
24 HR FUEL AVBL WITH CREDIT CARD.

CTAF	UNICOM	GND CON	TOWER	APP CON	CLNC DEL	DEP CON
122.900						
Fuel	100LL			ATIS	ASOS	AWOS
Attended	UNATNDD				118.475	

SALINA

Facility	Salina Regional - SLN	Latitude	038-47-26.2000N
Elevation	1288 MSL	Longitude	097-39-08.0000W



Runway	Length	Width	Material	VGSI
04/22	3648	75	ASPH-G	
12/30	6510	100	ASPH-E	P4L
17/35	12301	150	ASPH-CONC-G	P4L
18/36	4301	75	ASPH-E	

Remarks

FOR CD IF UNA TO CTC ON FSS FREQ, CTC KANSAS CITY ARTCC AT 913-254-8508.
 100LL SELF SVC FUELING STN LOCATED SOUTH OF KANSAS ANG.

CTAF	UNICOM	GND CON	TOWER	APP CON	CLNC DEL	DEP CON
119.300	122.950	121.9 / 360.8	119.3 / 257.7	134.9		363.2
Fuel	100LL A			ATIS	ASOS	AWOS
Attended	ALL/ALL/ALL			120.15	120.15	

SATANTA

Facility	Satanta Municipal - 1K9	Latitude	037-27-24.0000N
Elevation	2976 MSL	Longitude	100-59-04.6000W



Runway	Length	Width	Material	VGSI
03/21	3250	40	ASPH-G	

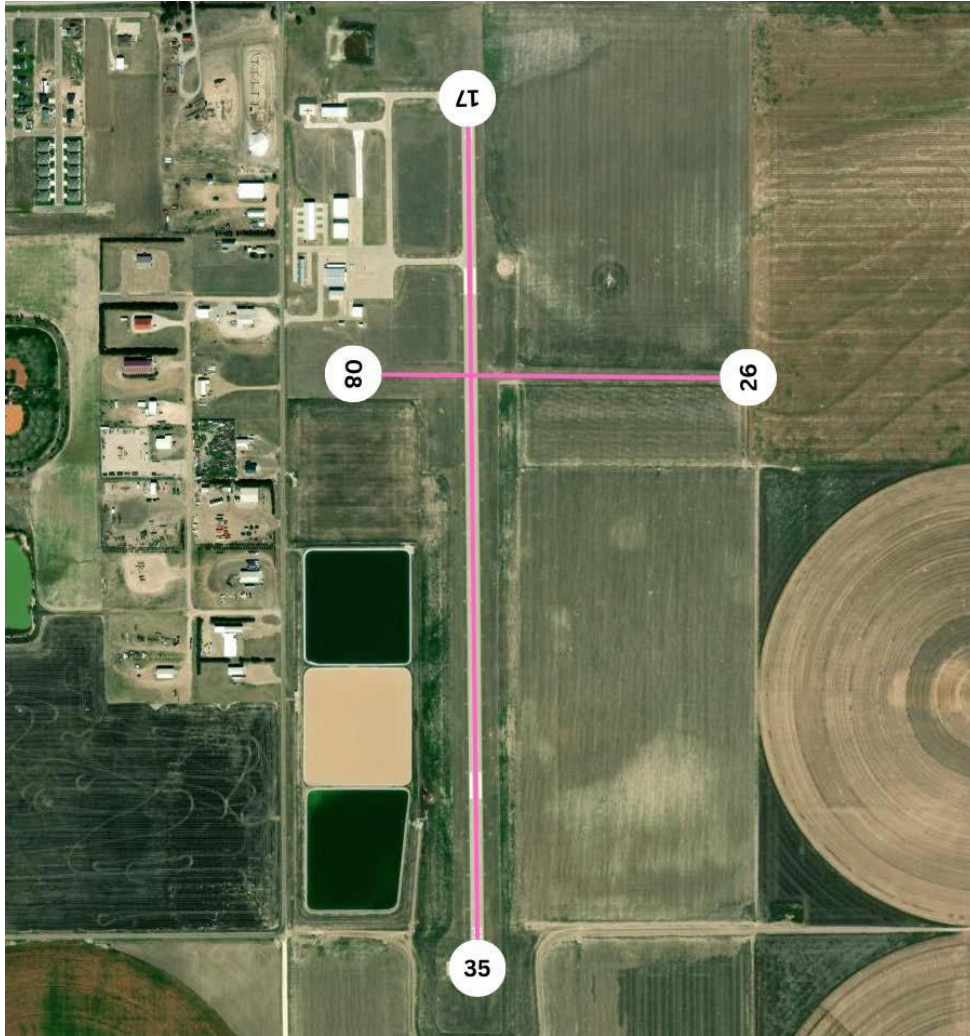
Remarks

FOR CD CTC KANSAS CITY ARTCC AT 913-254-8508.
 FUEL SELF SVC 24 HR WITH CREDIT CARD.

CTAF	UNICOM	GND CON	TOWER	APP CON	CLNC DEL	DEP CON
122.800	122.800					
Fuel	100LL			ATIS	ASOS	AWOS
Attended	UNATNDD					

SCOTT CITY

Facility	Scott City Municipal - TQK	Latitude	038-28-30.0800N
Elevation	2968.7 MSL	Longitude	100-53-03.9800W



Runway	Length	Width	Material	VGSI
08/26	2145	60	TURF-G	
17/35	5002	75	CONC-E	P2L

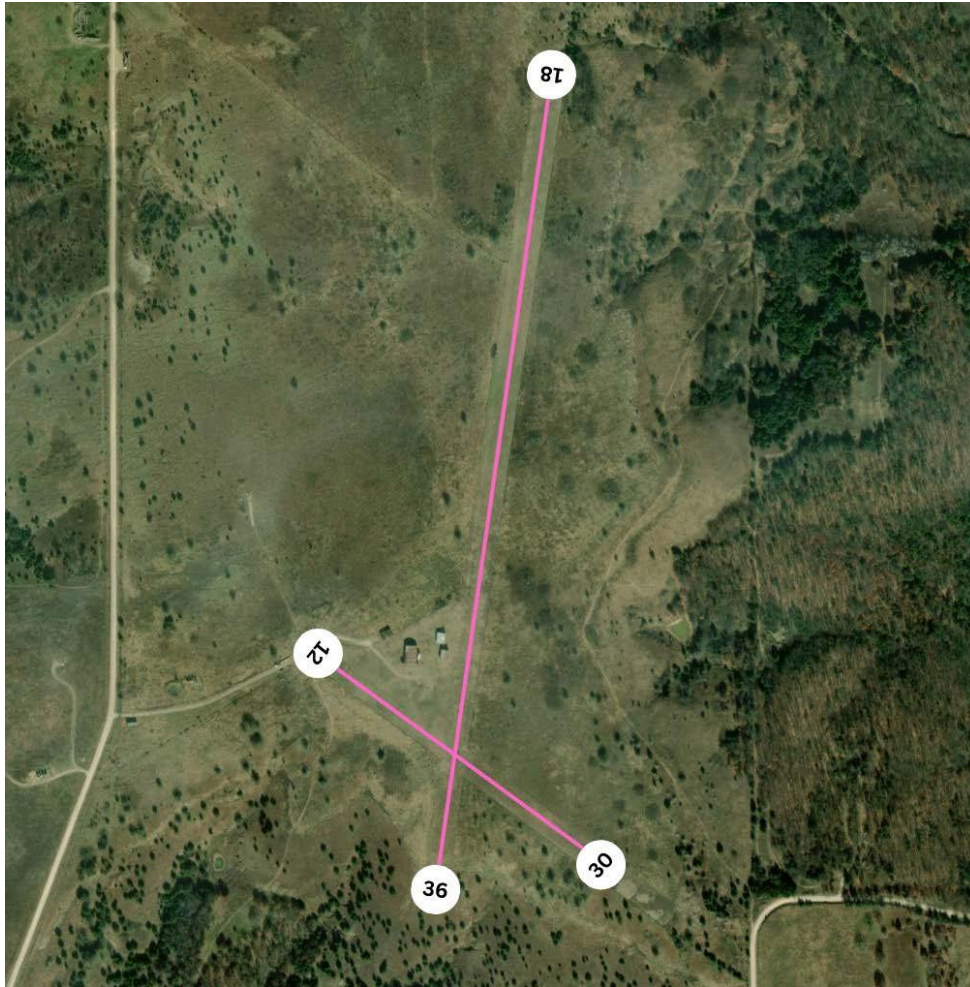
Remarks

PUB TELEPHONE AVBL 24 HRS 620-872-5378
 NUMEROUS BIRDS INVOF ARPT.
 FOR CD CTC DENVER ARTCC AT 303-651-4257.

CTAF	UNICOM	GND CON	TOWER	APP CON	CLNC DEL	DEP CON
122.800	122.800			132.7		226.675
Fuel	100LL A			ATIS	ASOS	AWOS
Attended	ALL/ALL/0800-1730					120

SEDAN

Facility	Sedan City - 61K	Latitude	037-08-54.1900N
Elevation	1005 MSL	Longitude	096-11-06.9700W



Runway	Length	Width	Material	VGSI
12/30	1790	95	TURF-F	
18/36	3160	81	TURF-F	

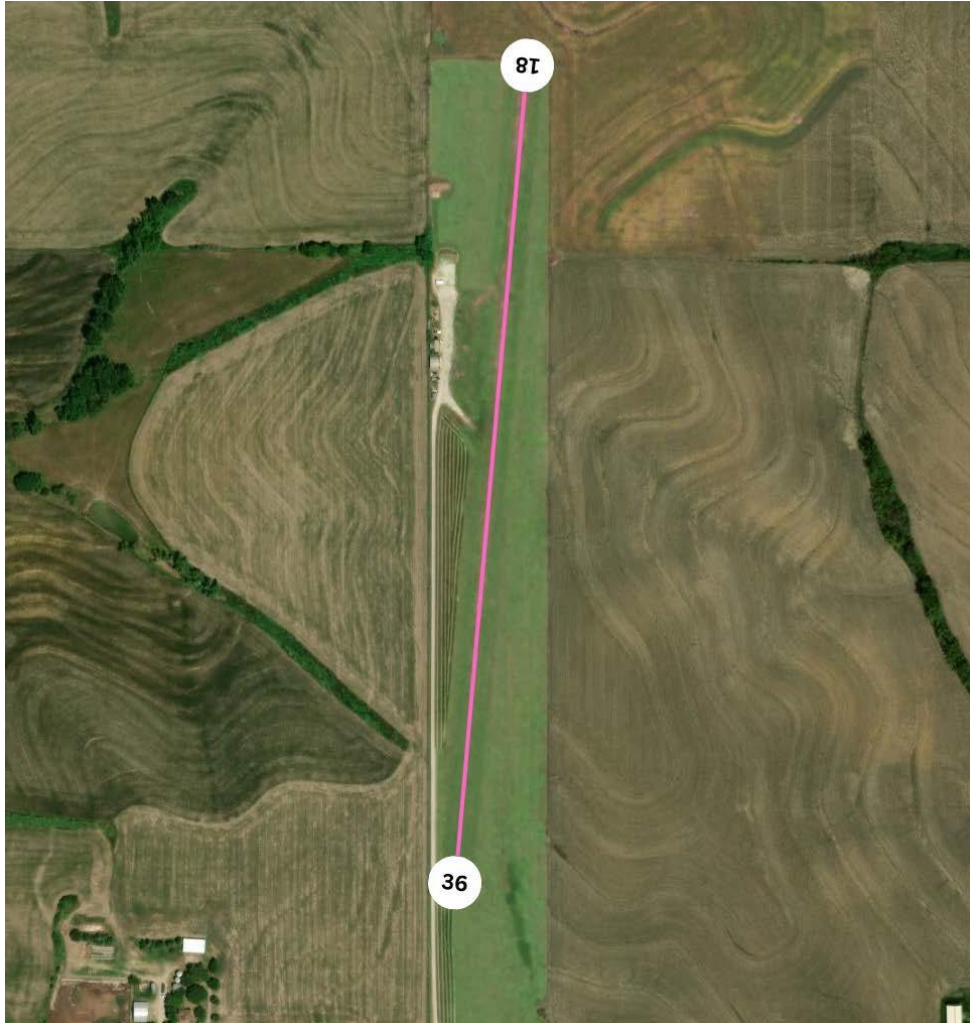
Remarks

FOR CD CTC KANSAS CITY ARTCC AT 913-254-8508.

CTAF	UNICOM	GND CON	TOWER	APP CON	CLNC DEL	DEP CON
122.900						
Fuel				ATIS	ASOS	AWOS
Attended	UNATNDD					

SENECA

Facility	Seneca Municipal - 62K	Latitude	039-50-51.4000N
Elevation	1291 MSL	Longitude	096-07-00.9000W



Runway	Length	Width	Material	VGSI
18/36	2400	100	TURF-F	

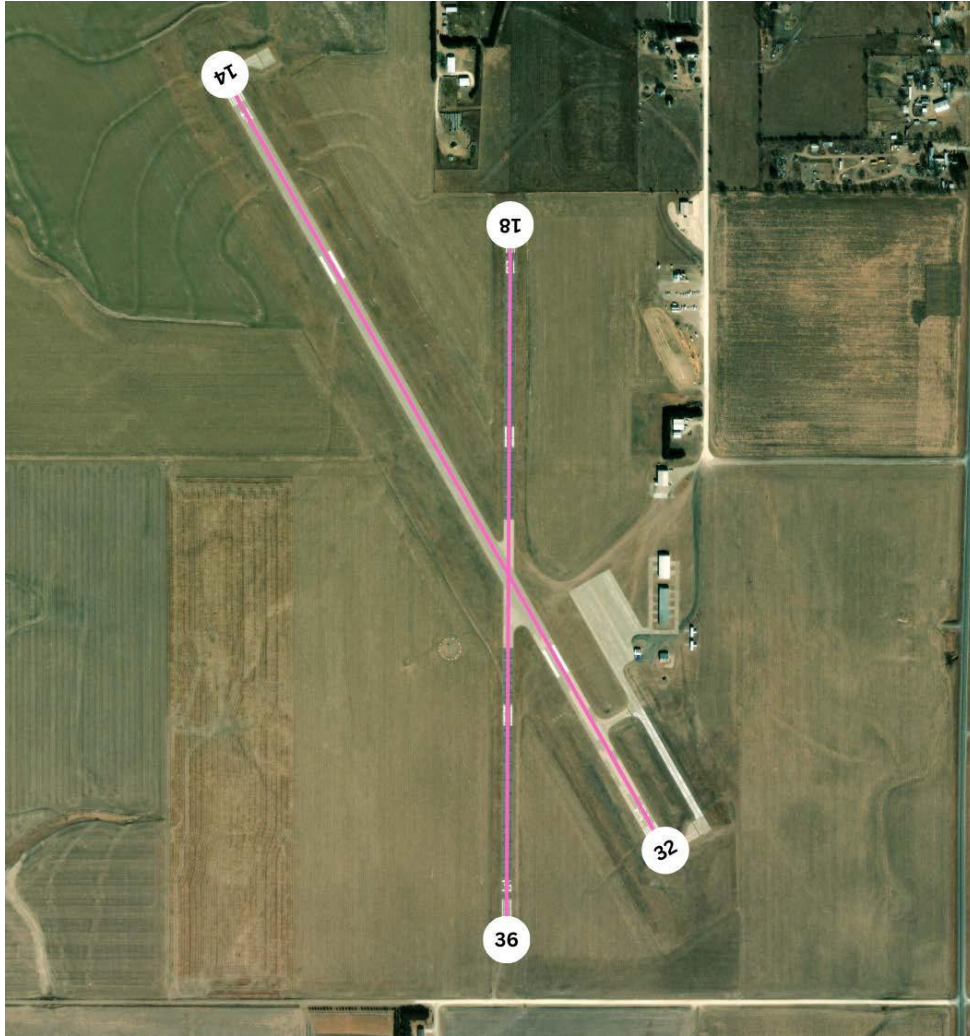
Remarks

ULTRALGT ACTVTY ON & INVOF ARPT.
 FOR CD CTC KANSAS CITY ARTCC AT 913-254-8508.
 CALL 785-336-2141 FOR ARPT ACCESS.

CTAF	UNICOM	GND CON	TOWER	APP CON	CLNC DEL	DEP CON
122.900						
Fuel				ATIS	ASOS	AWOS
Attended	UNATNDD					

SMITH CENTER

Facility	Smith Center Municipal - K82	Latitude	039-45-45.4000N
Elevation	1799.5 MSL	Longitude	098-47-40.2000W



Runway	Length	Width	Material	VGSI
14/32	4400	75	CONC-G	P4L
18/36	3601	50	ASPH-F	

Remarks

FOR ARPT ATTENDANT CALL 785-282-6588 OR 785-282-5837.
 FOR FUEL CALL 785-282-6555.
 PUBLIC PHONE AVBL 24 HRS.
 FOR CD CTC MINNEAPOLIS ARTCC AT 651-463-5588.

CTAF	UNICOM	GND CON	TOWER	APP CON	CLNC DEL	DEP CON
122.800	122.800			119.4		278.8
Fuel	100LL			ATIS	ASOS	AWOS
Attended	ON CALL					118.45

ST FRANCIS

Facility	Cheyenne County Municipal - SYF	Latitude	039-45-33.0000N
Elevation	3429.5 MSL	Longitude	101-47-40.8000W



Runway	Length	Width	Material	VGSI
14/32	5200	75	CONC-E	
18/36	2313	280	TURF-G	

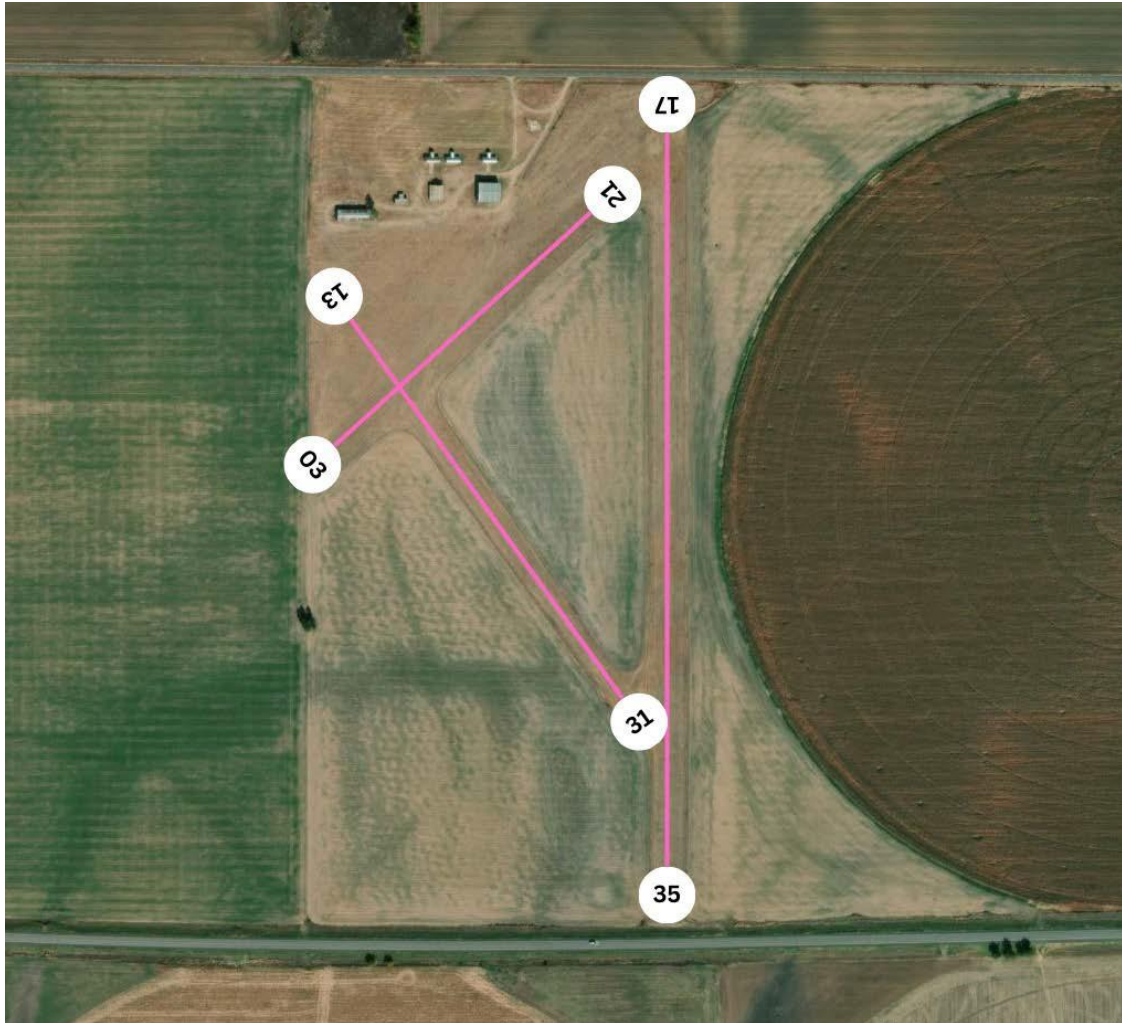
Remarks

FOR CD CTC DENVER ARTCC AT 303-651-4257.

CTAF	UNICOM	GND CON	TOWER	APP CON	CLNC DEL	DEP CON
122.800	122.800			132.7		226.675
Fuel	100LL	ATIS	ASOS	AWOS		
Attended						118.925

STAFFORD

Facility	Stafford Municipal - 3TA	Latitude	037-57-30.0500N
Elevation	1886 MSL	Longitude	098-39-01.3000W



Runway	Length	Width	Material	VGSI
03/21	1580	260	TURF-G	
13/31	1900	80	TURF-G	
17/35	2560	100	TURF-G	

Remarks

FOR CD CTC KANSAS CITY ARTCC AT 913-254-8508.

CTAF	UNICOM	GND CON	TOWER	APP CON	CLNC DEL	DEP CON
122.900						
Fuel				ATIS	ASOS	AWOS
Attended	UNATNDD					

STILWELL

Facility	Hillside - 63K	Latitude	038-49-16.5000N
Elevation	1025 MSL	Longitude	094-36-34.3000W



Runway	Length	Width	Material	VGSI
17/35	2000	56	TURF-GRVL-F	

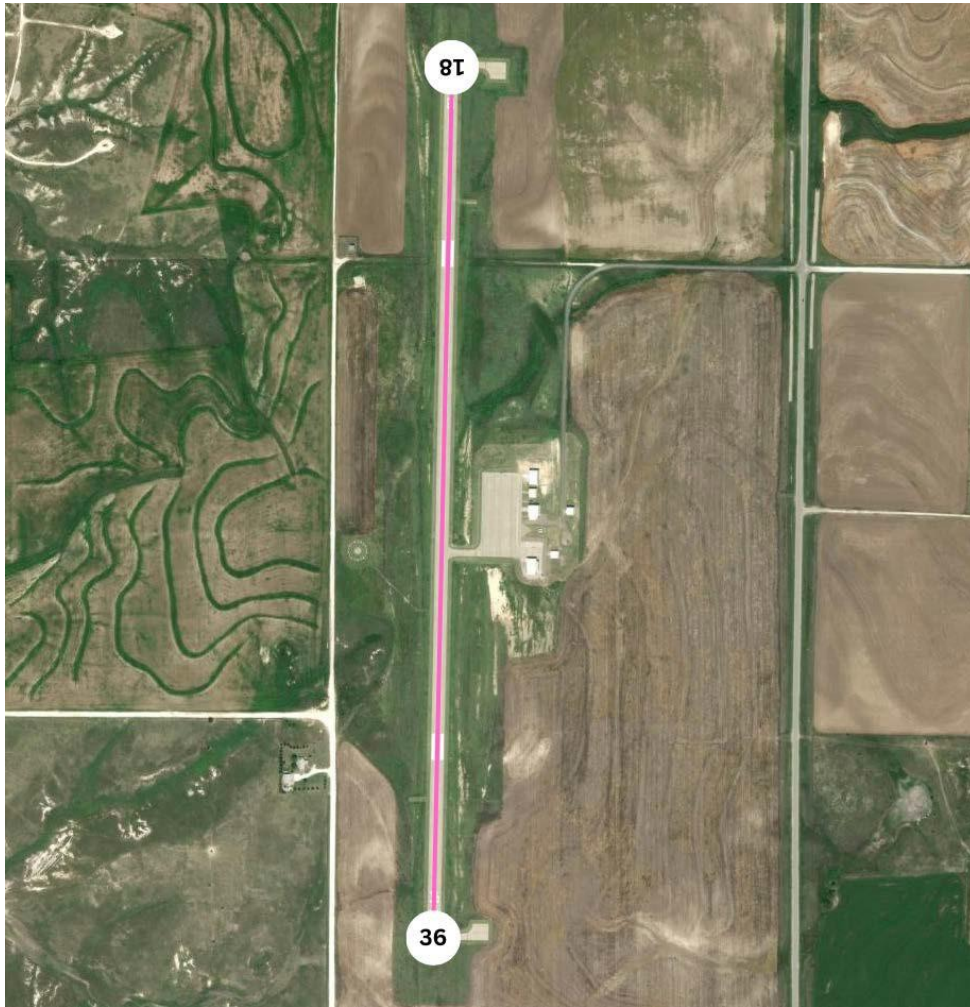
Remarks

WILDLIFE ON & INVOF ARPT.
FOR CD CTC KANSAS CITY APCH AT 816-329-2710.

CTAF	UNICOM	GND CON	TOWER	APP CON	CLNC DEL	DEP CON
122.900						
Fuel				ATIS	ASOS	AWOS
Attended	UNATNDD					

STOCKTON

Facility	Rooks County Regional - RCP	Latitude	039-20-47.7000N
Elevation	1999 MSL	Longitude	099-18-16.7000W



Runway	Length	Width	Material	VGSI
18/36	5000	75	CONC-G	P4L

--


Remarks

FOR CD CTC DENVER ARTCC AT 303-651-4257.
 SELF-SVC FUEL AVBL WITH CREDIT CARD.

CTAF	UNICOM	GND CON	TOWER	APP CON	CLNC DEL	DEP CON
122.900				132.7		226.675
Fuel	100LL A			ATIS	ASOS	AWOS
Attended	UNATNDD					

SUBLETTE

Facility	Sublette Municipal - 19S	Latitude	037-29-48.7000N
Elevation	2910.7 MSL	Longitude	100-49-58.5000W



Runway	Length	Width	Material	VGSI
08/26	2300	100	TURF-F	
17/35	4498	60	ASPH-G	

Remarks

FOR CD CTC KANSAS CITY ARTCC AT 913-254-8508.

CTAF	UNICOM	GND CON	TOWER	APP CON	CLNC DEL	DEP CON
122.900	122.800					
Fuel				ATIS	ASOS	AWOS
Attended	UNATNDD					118.4

SYRACUSE

Facility	Syracuse-Hamilton County Municipal - 3K3	Latitude	037-59-54.9000N
Elevation	3326.1 MSL	Longitude	101-44-51.3900W



Runway	Length	Width	Material	VGSI
18/36	4600	75	CONC-G	P4R
13/31	3000	40	ASPH-G	

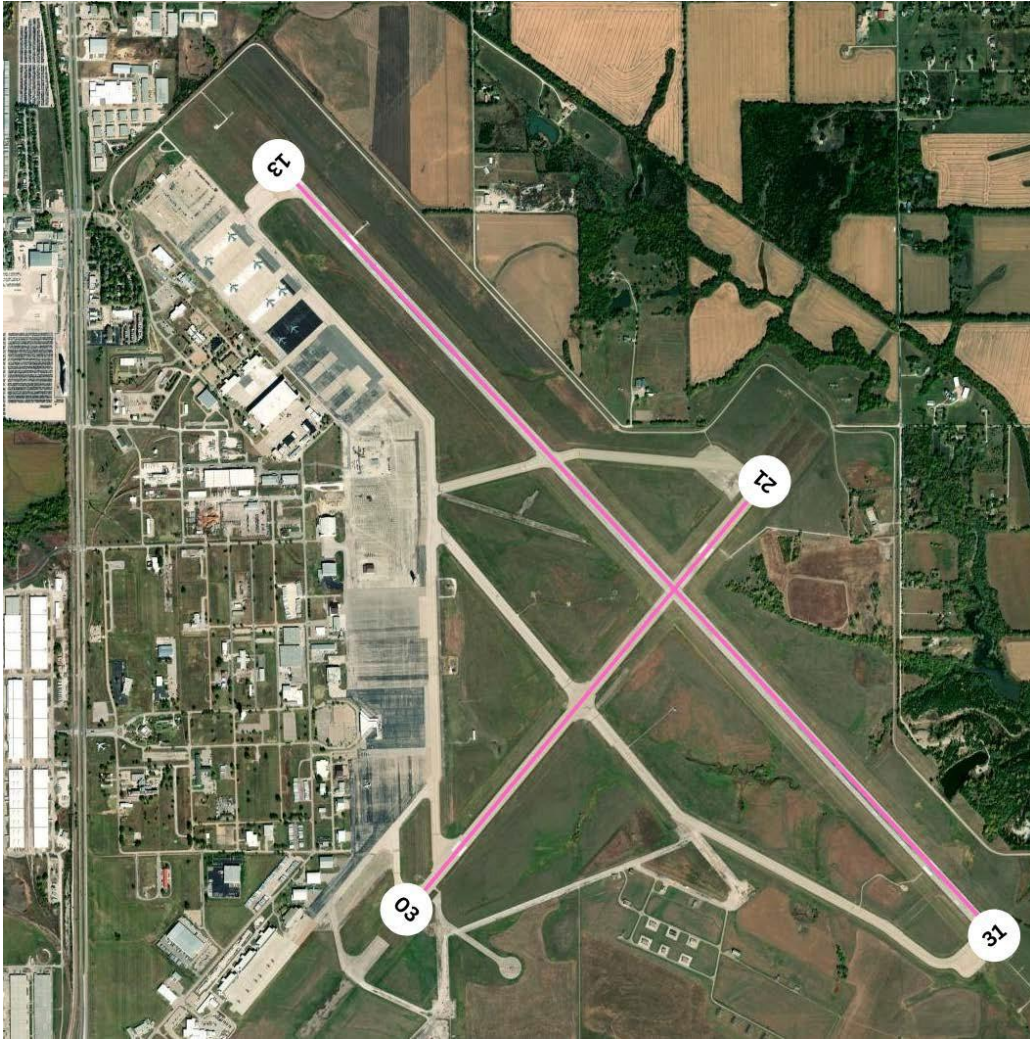
Remarks

PUBLIC PHONE 620-384-5835.
 FOR CD CTC DENVER ARTCC AT 303-651-4257.
 FOR ATTENDANT AFT HRS CALL 620-384-5835

CTAF	UNICOM	GND CON	TOWER	APP CON	CLNC DEL	DEP CON
122.800	122.800			133.4		377.175
Fuel	100LL			ATIS	ASOS	AWOS
Attended	ALL/MON-FRI/0800-1700					119.975

TOPEKA

Facility	Topeka Regional - FOE	Latitude	038-57-03.4200N
Elevation	1077.9 MSL	Longitude	095-39-49.0100W



Runway	Length	Width	Material	VGSI
03/21	7002	150	ASPH-E	V4L
13/31	12803	150	CONC-E	P4L

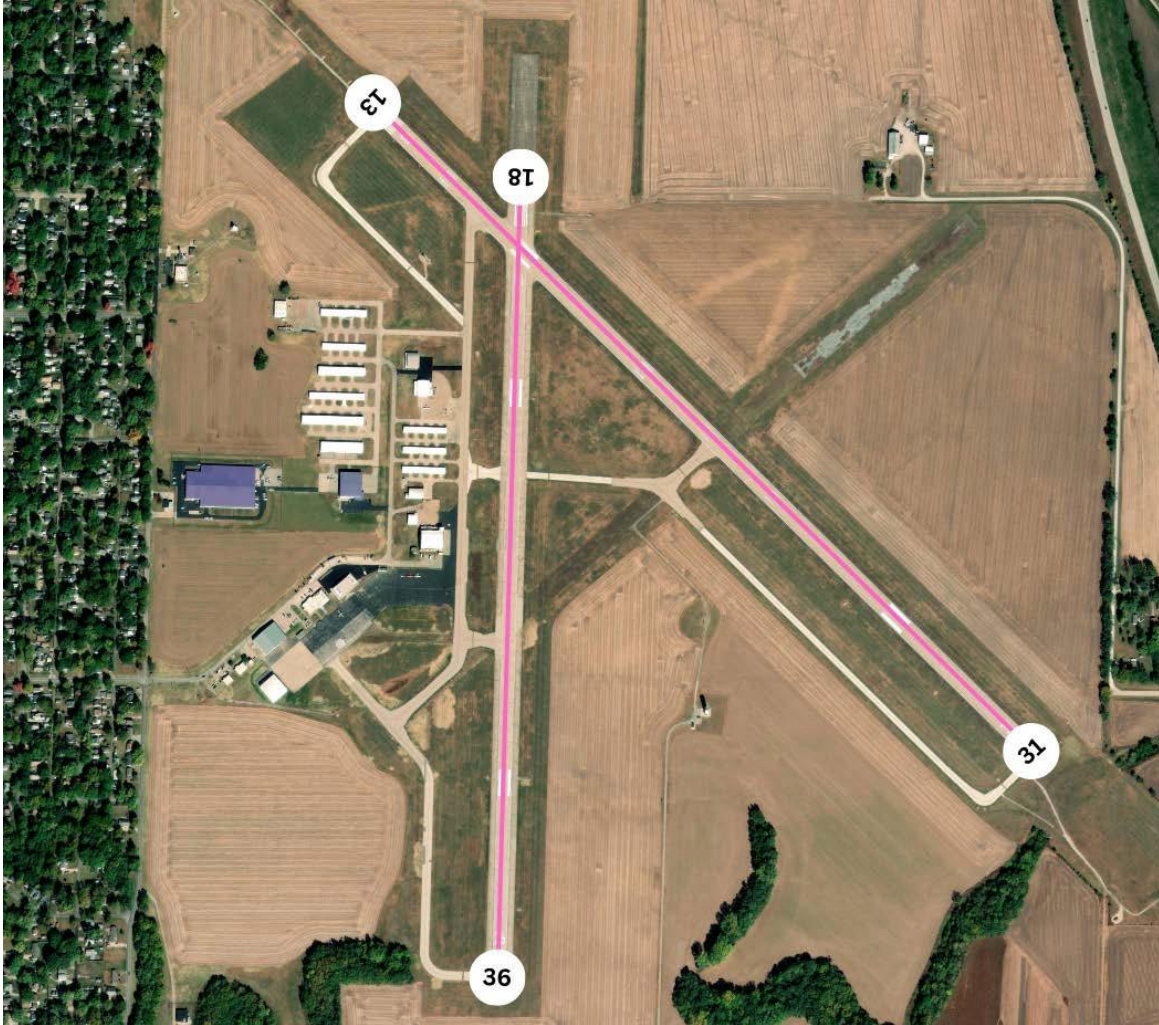
Remarks

FUEL: A+ (MILLION AIRTOPEKA,1200-0400Z++, C785-862-0950; OT 3 HR PN RQR, C785-862-6104/785-224-2899.) A++(MIL)
 LARGE & SMALL MIGRATORY BIRDS ON & INVOF ARPT.

CTAF	UNICOM	GND CON	TOWER	APP CON	CLNC DEL	DEP CON
120.800	122.950	118.425 / 275.8	120.8 / 340.2	123.8		343.7
Fuel	100LL A			ATIS	ASOS	AWOS
Attended	ALL/ALL/0545-2200			128.25		

TOPEKA

Facility	Philip Billard Municipal - TOP	Latitude	039-04-07.7600N
Elevation	881.3 MSL	Longitude	095-37-20.5500W



Runway	Length	Width	Material	VGSI
13/31	5099	100	ASPH-G	
18/36	4331	75	ASPH-G	V4L


Remarks

FOR CD IF UNA TO CTC ON FSS FREQ, CTC KANSAS CITY ARTCC AT 913-254-8508.
 LARGE & SMALL MIGRATORY BIRDS ON & INVOF ARPT.
 FOR FUEL AFTER HOURS CALL 785-234-2602.

CTAF	UNICOM	GND CON	TOWER	APP CON	CLNC DEL	DEP CON
118.700	122.950	121.9	118.7 / 257.8	123.8	121.9	343.7
Fuel	100LL A			ATIS	ASOS	AWOS
Attended	ALL/ALL/0700-2100				121.75	

TRIBUNE

Facility	Tribune Municipal - 5K2	Latitude	038-27-05.2700N
Elevation	3609.9 MSL	Longitude	101-45-00.2900W



Runway	Length	Width	Material	VGSI
17/35	5007	60	CONC-E	

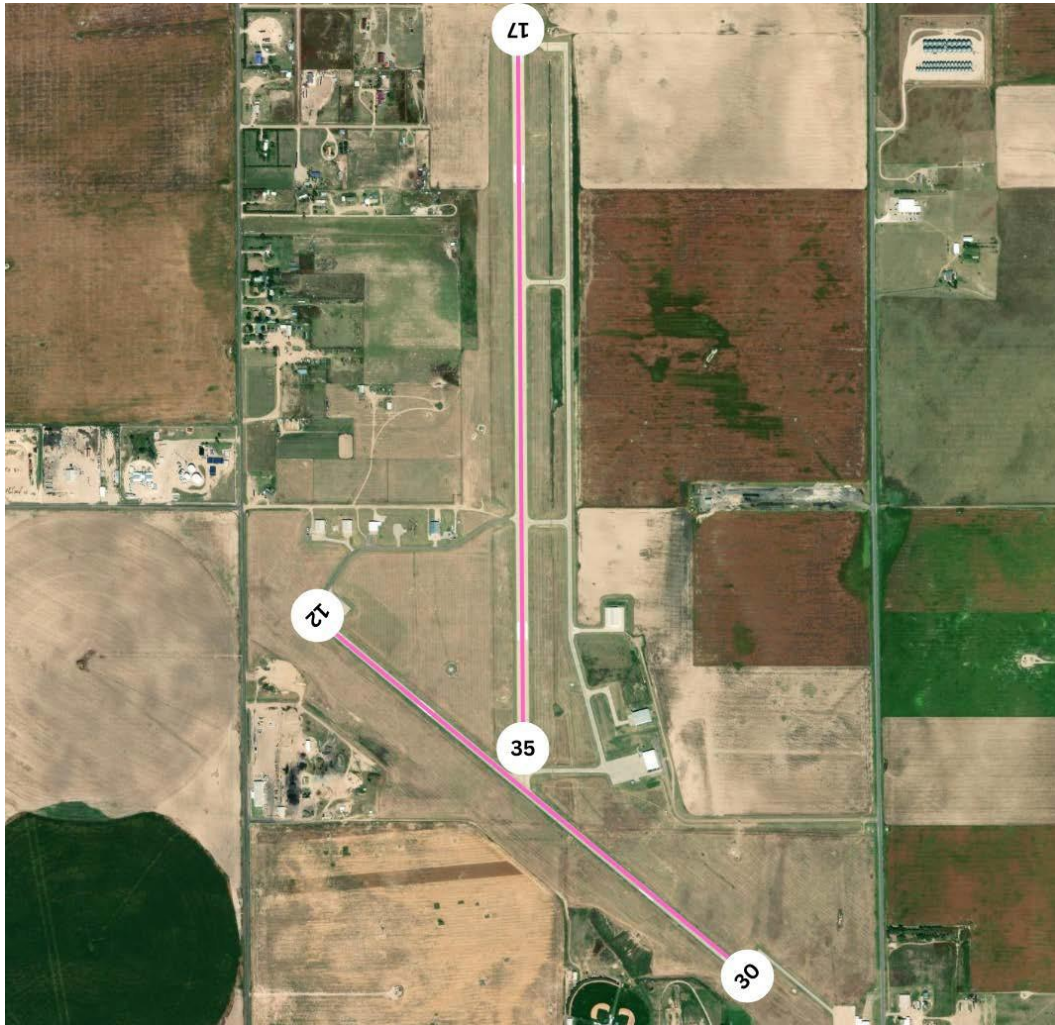
Remarks

FOR FUEL CALL 620-376-4299.
 PUB TELEPHONE AVBL 24 HRS 620-376-2285.
 FOR CD CTC DENVER ARTCC AT 303-651-4257.
 CELL# 620-376-8367 FOR REFUELING.

CTAF	UNICOM	GND CON	TOWER	APP CON	CLNC DEL	DEP CON
122.800	122.800			133.4		377.175
Fuel	100LL			ATIS	ASOS	AWOS
Attended	UNATNDD					119.075

ULYSSES

Facility	Ulysses - ULS	Latitude	037-36-14.4000N
Elevation	3071 MSL	Longitude	101-22-24.8000W



Runway	Length	Width	Material	VGSI
12/30	4600	60	CONC-G	P2L
17/35	6000	100	CONC-G	P4L

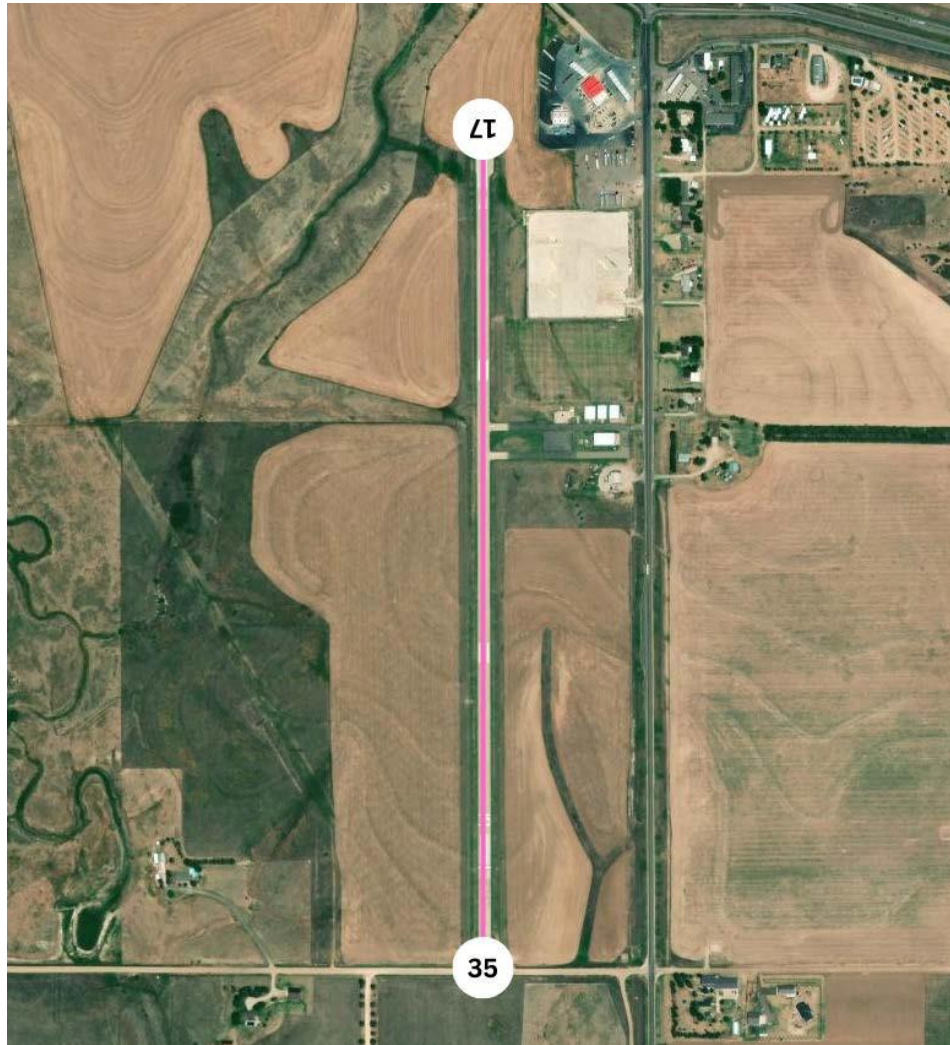
Remarks

FOR CD IF UNA TO CTC ON FSS FREQ, CTC KANSAS CITY ARTCC AT 913-254-8508.
 GLIDER & ULTRA LIGHT ACTIVITY ON & INVOF ARPT.
 PUBLIC PHONE AVBL 24 HRS 620-356-9306.

CTAF	UNICOM	GND CON	TOWER	APP CON	CLNC DEL	DEP CON
122.800	122.800			125.2		285.425
Fuel	100LL A			ATIS	ASOS	AWOS
Attended	ALL/MON-SAT/0800-1800					118.95

WAKEENEY

Facility	Trego Wakeeney - 0H1	Latitude	039-00-23.5000N
Elevation	2438.9 MSL	Longitude	099-53-34.6000W



Runway	Length	Width	Material	VGSI
17/35	4008	50	CONC-E	

Remarks

FOR CD CTC DENVER ARTCC AT 303-651-4257.
 FOR SVC CALL (785) 743-8344.

CTAF	UNICOM	GND CON	TOWER	APP CON	CLNC DEL	DEP CON
122.900				132.7		226.675
Fuel				ATIS	ASOS	AWOS
Attended	UNATNDD					

WAMEGO

Facility	Wamego Municipal - 69K	Latitude	039-11-52.2900N
Elevation	966 MSL	Longitude	096-15-32.1900W



Runway	Length	Width	Material	VGSI
18/36	3184	45	ASPH-F	

--


Remarks

ULTRALIGHT ACTIVITY ON & INVOF ARPT.
 FOR CD CTC KANSAS CITY ARTCC AT 913-254-8508.
 24 HR PHONE 785-456-9553 (POLICE DEPT).
 AVBL 24 HRS WITH CREDIT CARD.

CTAF	UNICOM	GND CON	TOWER	APP CON	CLNC DEL	DEP CON
122.900						
Fuel	100LL			ATIS	ASOS	AWOS
Attended	UNATNDD					

WASHINGTON

Facility	Washington County Veteran's Memorial - K38	Latitude	039-44-06.6000N
Elevation	1436.5 MSL	Longitude	097-02-51.3000W



Runway	Length	Width	Material	VGSI
17/35	3406	60	CONC-G	

--

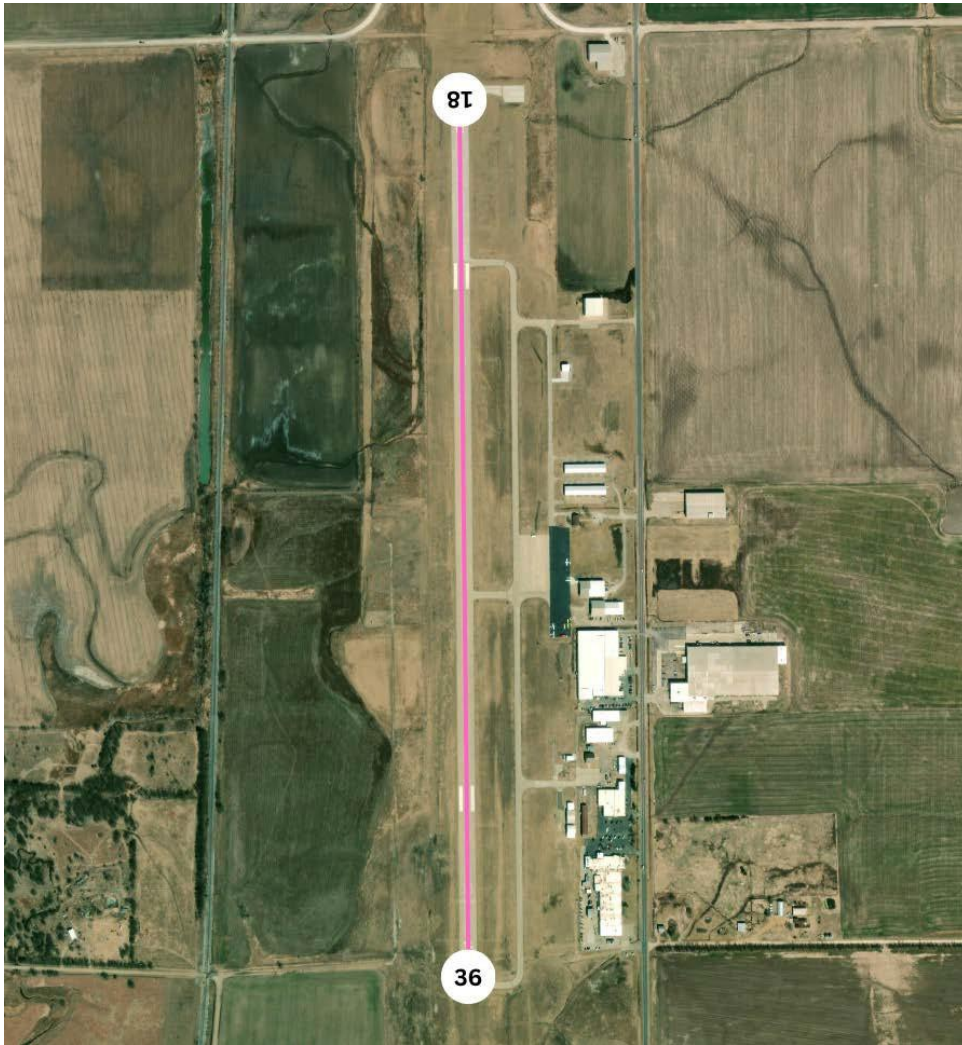
Remarks

24 HR PHONE AVBL FOR PUBLIC USE WITH PHONE CARD.
 FOR CD CTC KANSAS CITY ARTCC AT 913-254-8508.

CTAF	UNICOM	GND CON	TOWER	APP CON	CLNC DEL	DEP CON
122.900				127.35		257.975
Fuel				ATIS	ASOS	AWOS
Attended	UNATNDD					

WELLINGTON

Facility	Wellington Municipal - EGT	Latitude	037-19-29.9800N
Elevation	1277 MSL	Longitude	097-23-18.0800W



Runway	Length	Width	Material	VGSI
18/36	5201	100	CONC-G	P4L

Remarks

FOR CD CTC WICHITA APCH AT 316-350-1520.
 KEY CODE FOR PILOT LOUNGE 1228
 AFT HRS CALL (620) 440-2213.
 SELF SVC FUEL 100LL AVBL 24 HR WITH CREDIT CARD.
 FOR SPECIAL REQS & AFT HRS CALL 620-440-2213.

CTAF	UNICOM	GND CON	TOWER	APP CON	CLNC DEL	DEP CON
122.800	122.800			134.85		
Fuel	100LL A			ATIS	ASOS	AWOS
Attended	ALL/MON-FRI/0800-1700					118.875

WICHITA

Facility	Westport - 71K	Latitude	037-38-51.7000N
Elevation	1290 MSL	Longitude	097-23-01.3000W



Runway	Length	Width	Material	VGSI
17/35	2520	30	ASPH-G	

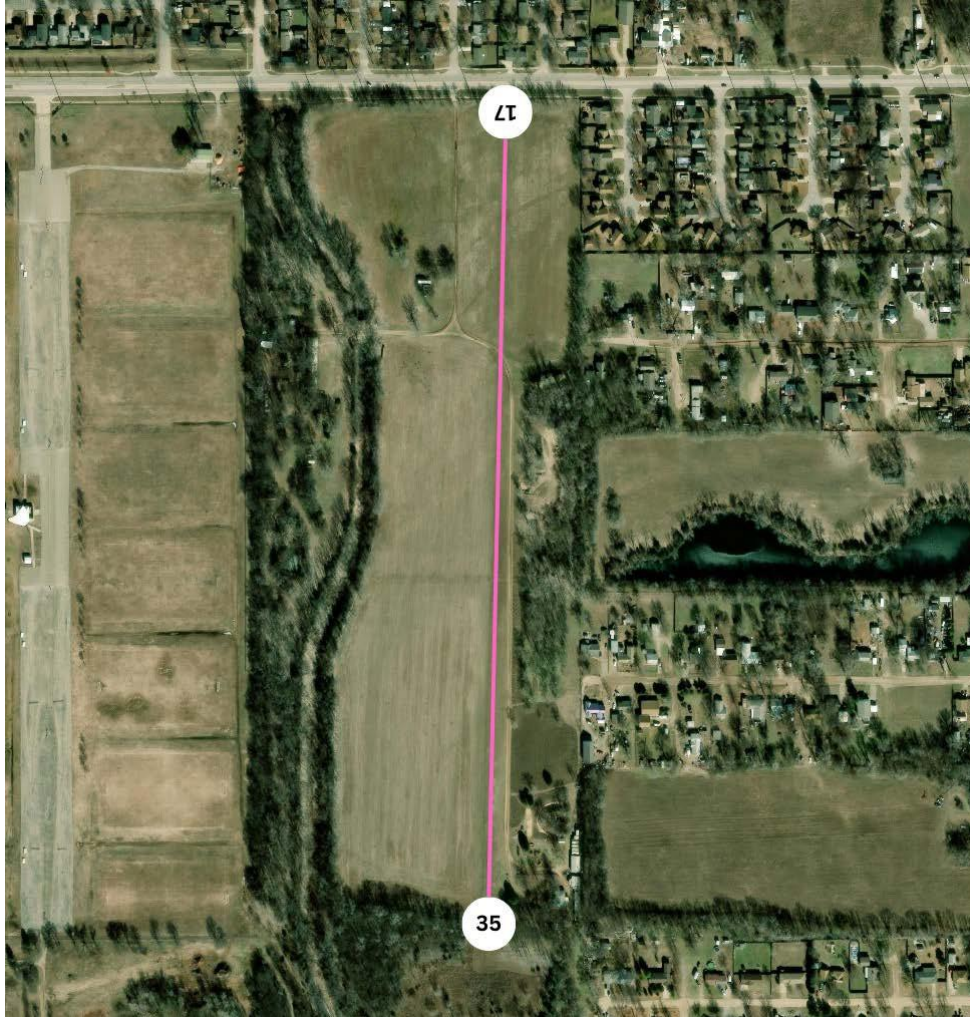
Remarks

FOR CD CTC WICHITA APCH AT 316-350-1520.

CTAF	UNICOM	GND CON	TOWER	APP CON	CLNC DEL	DEP CON
122.900						
Fuel	100LL			ATIS	ASOS	AWOS
Attended	ALL/ALL/DALGT					

WICHITA

Facility	Westport Auxiliary - 72K	Latitude	037-36-15.2000N
Elevation	1272 MSL	Longitude	097-21-31.9000W



Runway	Length	Width	Material	VGSI
17/35	2550	50	TURF-F	

Remarks

FOR CD CTC WICHITA APCH AT 316-350-1520.

CTAF	UNICOM	GND CON	TOWER	APP CON	CLNC DEL	DEP CON
122.900						
Fuel				ATIS	ASOS	AWOS
Attended	UNATNDD					

WICHITA

Facility	Col. James Jabara - AAO	Latitude	037-44-51.2700N
Elevation	1420.8 MSL	Longitude	097-13-16.0200W



Runway	Length	Width	Material	VGSI
18/36	6101	100	CONC-G	P4L

Remarks

ATTENDED CONTINUOUSLY.
FOR 24 HOUR FUEL CONTACT FBO

CTAF	UNICOM	GND CON	TOWER	APP CON	CLNC DEL	DEP CON
122.700	122.700			134.8		269.1
Fuel	100LL A			ATIS	ASOS	AWOS
Attended	ALL/ALL/ALL				134.025	

WICHITA

Facility	Beech Factory - BEC	Latitude	037-41-38.1000N
Elevation	1408.6 MSL	Longitude	097-12-53.7000W



Runway	Length	Width	Material	VGSI
01/19	8001	100	CONC-G	P4L

Remarks

DEER, COYOTE & MIGRATORY WATER FOWL ON & INVOF ARPT.
 PRKG UNAVBL EXC 4 HRS PPR CALL 316-515-7140.

CTAF	UNICOM	GND CON	TOWER	APP CON	CLNC DEL	DEP CON
126.800	122.950	121.7	126.8 / 313.6	134.8	125	269.1
Fuel				ATIS	ASOS	AWOS
Attended	ALL/MON-FRI/0700-1730					119.45

WICHITA

Facility	Cessna Aircraft Field - CEA	Latitude	037-38-54.9500N
Elevation	1378 MSL	Longitude	097-15-02.1600W



Runway	Length	Width	Material	VGSI
17/35	3873	40	ASPH-G	

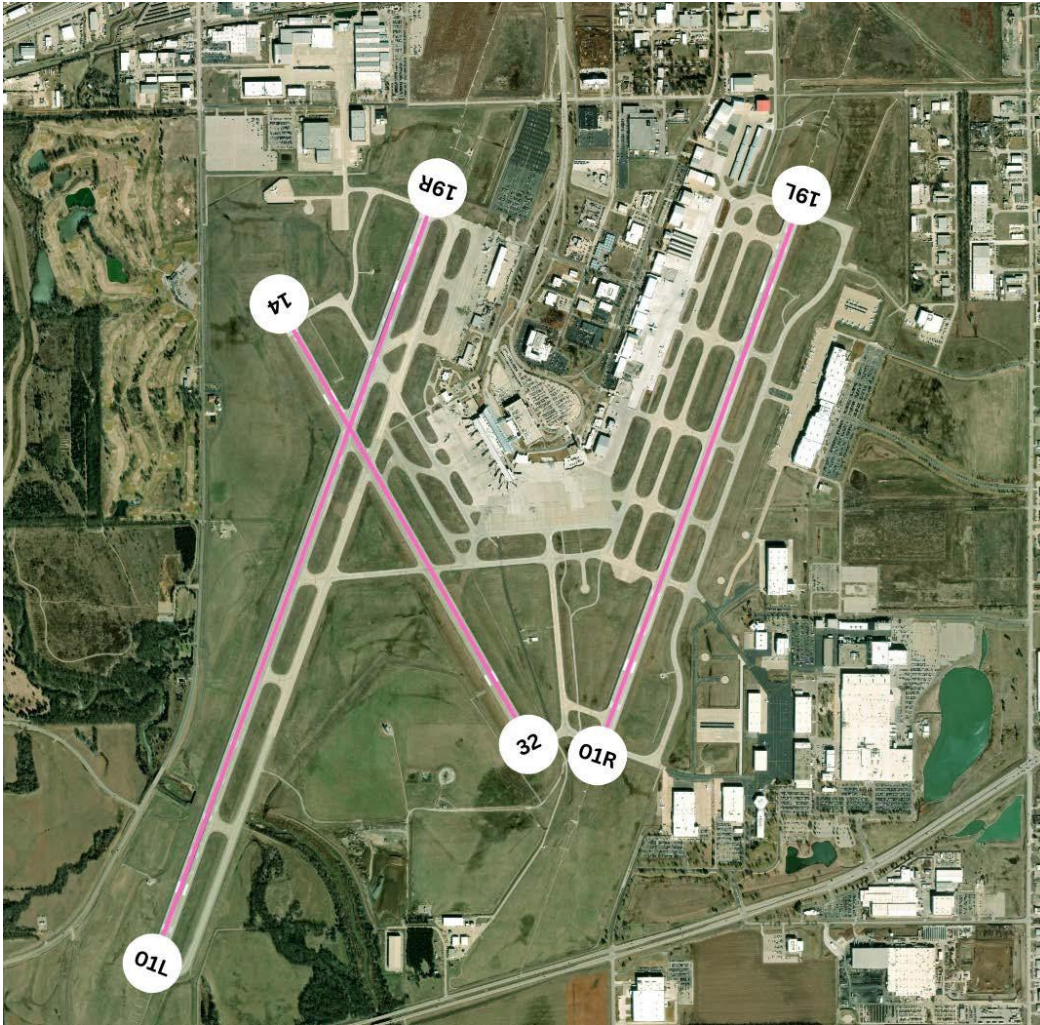
Remarks

RWY 17R/35L USED ONLY BY CESSNA PERSONNEL; CLOSED TO PUBLIC.
FOR CD CTC WICHITA APCH AT 316-350-1520.

CTAF	UNICOM	GND CON	TOWER	APP CON	CLNC DEL	DEP CON
122.900				134.8	125	269.1
Fuel				ATIS	ASOS	AWOS
Attended	UNATNDD					

WICHITA

Facility	Dwight D. Eisenhower National - ICT	Latitude	037-38-59.8300N
Elevation	1332.6 MSL	Longitude	097-25-58.9500W



Runway	Length	Width	Material	VGSI
01L/19R	10302	150	CONC-G	
01R/19L	7302	150	CONC-G	
14/32	6301	150	CONC-G	P4L

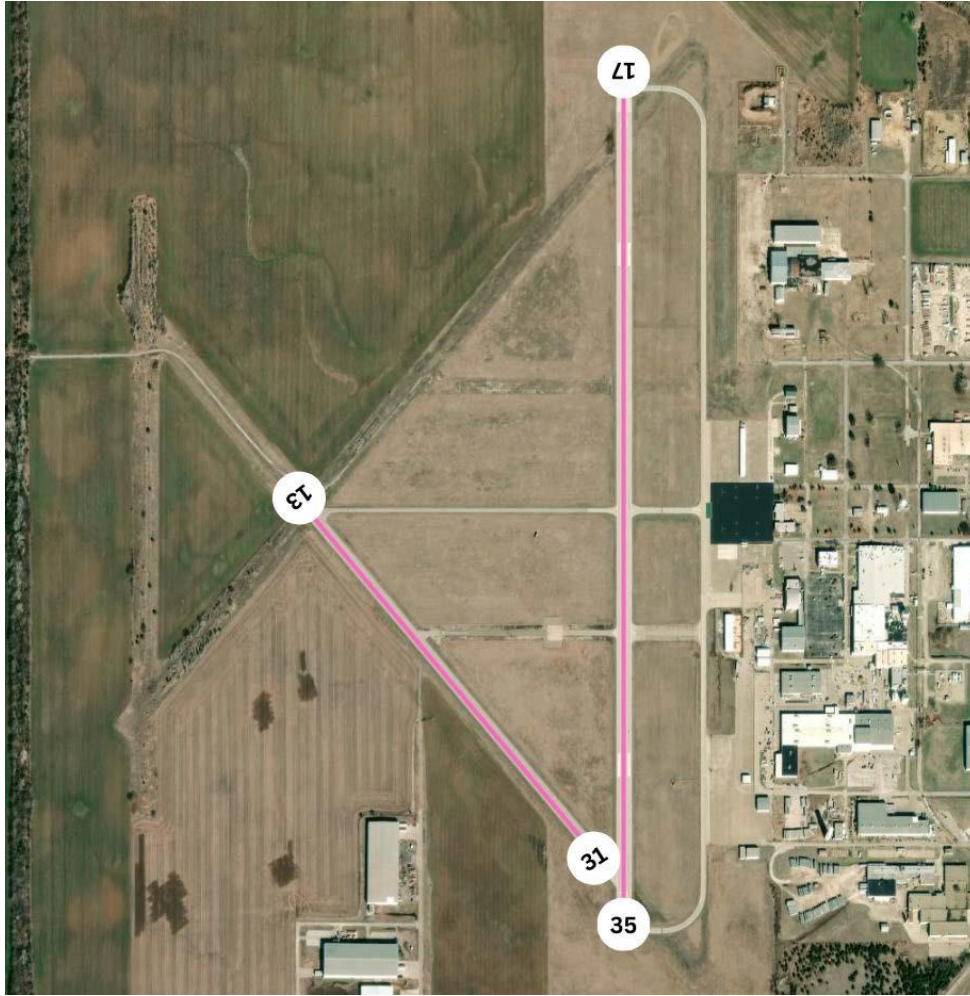
Remarks

ATTENDED CONTINUOUSLY.

CTAF	UNICOM	GND CON	TOWER	APP CON	CLNC DEL	DEP CON
	122.950	121.9 / 257.8	118.2 / 257.8			125.15
Fuel	100LL A			ATIS	ASOS	AWOS
Attended	ALL/ALL/ALL					

WINFIELD/ARKANSAS CITY

Facility	Strother Field - WLD	Latitude	037-10-07.0000N
Elevation	1160.3 MSL	Longitude	097-02-15.1000W



Runway	Length	Width	Material	VGSI
13/31	3137	75	ASPH-G	
17/35	5506	100	ASPH-G	P4L

Remarks

CREDIT CARD JET A AND 100LL FUEL AVBL 24 HRS.
 AFTER HOURS PHONE 620-221-9280.
 PILOT LOUNGE KEY CODE 1228

CTAF	UNICOM	GND CON	TOWER	APP CON	CLNC DEL	DEP CON
122.800	122.800			127.8		319.1
Fuel	100LL A			ATIS	ASOS	AWOS
Attended	ALL/MON-FRI/0800-1630				118.025	

YATES CENTER

Facility	Yates Center Municipal - 3JA	Latitude	037-51-17.0700N
Elevation	1128 MSL	Longitude	095-44-52.4100W



Runway	Length	Width	Material	VGSI
18/36	3000	150	TURF	

Remarks

New public airport. Please verify all information with the airport owner.

CTAF	UNICOM	GND CON	TOWER	APP CON	CLNC DEL	DEP CON
122.900						
Fuel				ATIS	ASOS	AWOS
Attended	UNATNDD					